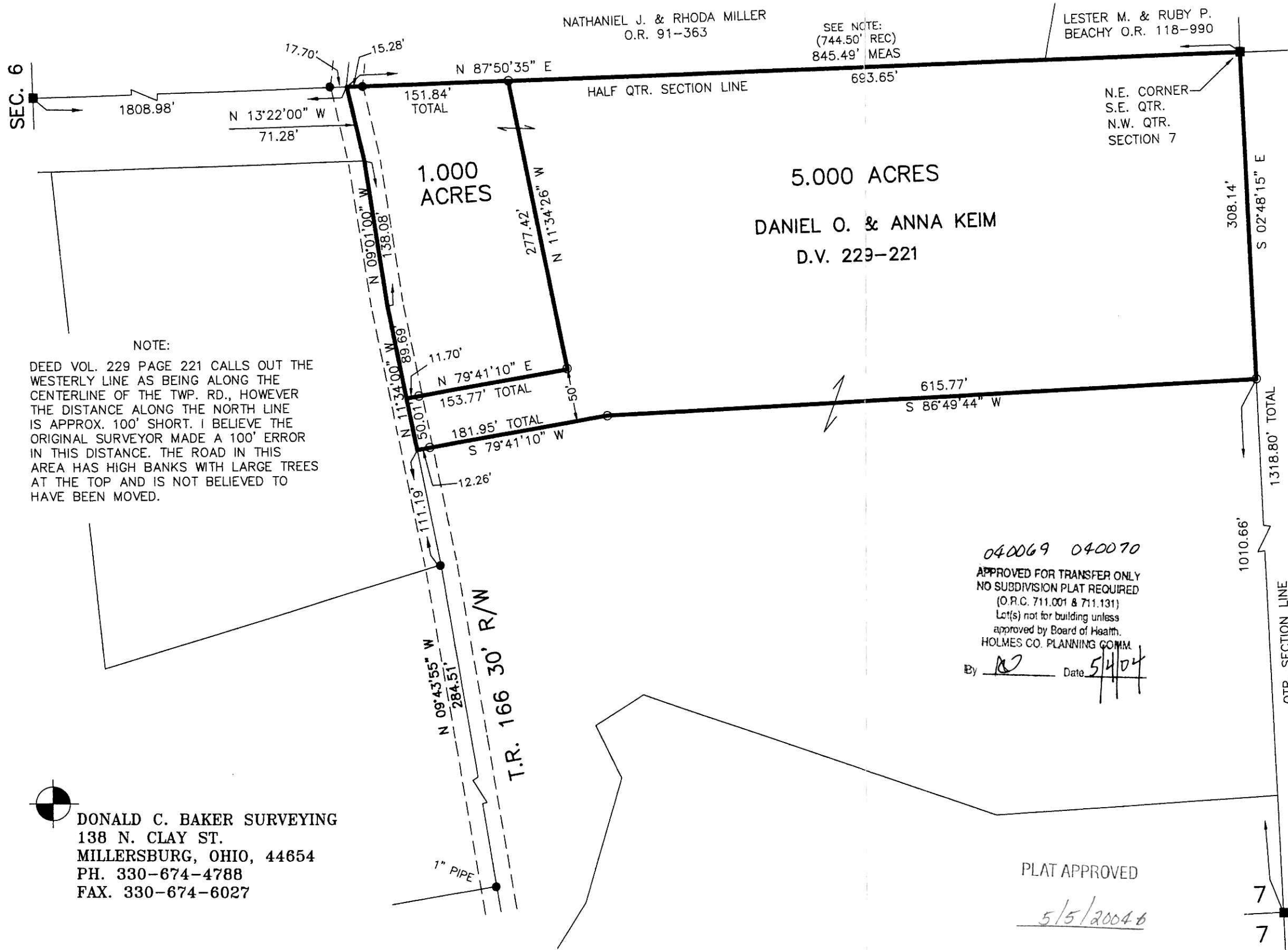


200400030533
HOLMES COUNTY TITLE

Instrument Book Page
200400030533 OR 19 66

200400030533
Filed for Record in
HOLMES COUNTY, OH
SALLY MILLER
05-13-2004 At 01:49 pm.
SMALL PLAT 40.00
OR Book 19 Page 66 - 66
OR vol 172 pages 688+691




NOTE:
DEED VOL. 229 PAGE 221 CALLS OUT THE WESTERLY LINE AS BEING ALONG THE CENTERLINE OF THE TWP. RD., HOWEVER THE DISTANCE ALONG THE NORTH LINE IS APPROX. 100' SHORT. I BELIEVE THE ORIGINAL SURVEYOR MADE A 100' ERROR IN THIS DISTANCE. THE ROAD IN THIS AREA HAS HIGH BANKS WITH LARGE TREES AT THE TOP AND IS NOT BELIEVED TO HAVE BEEN MOVED.

5.000 ACRES
DANIEL O. & ANNA KEIM
D.V. 229-221


CLARK TOWNSHIP
N.W. QTR. SECTION 7
T-8 N; R-4 W
HOLMES COUNTY, OHIO

SURVEYED FOR: DANIEL KEIM



- 5/8" REBAR FOUND UNLESS OTHERWISE NOTED
- STONE FOUND
- 5/8" REBAR WITH I.D. CAP SET I.D. CAP MARKED "BAKER 6938"

REFERENCES
DEED VOL. 229 PAGE 221
DEED VOL. 140 PAGE 436
O.R. VOL. 91 PAGE 363
O.R. VOL. 118 PAGE 990
PLAT VOL. 8 PAGE 456
BEARINGS FROM PLAT VOL 8 PAGE 456



I CERTIFY THIS SURVEY TO BE CORRECT TO THE BEST OF MY KNOWLEDGE.

Donald C Baker
DONALD C. BAKER P.S. 6938
DATE: JANUARY 27, 2004

040069 040070
APPROVED FOR TRANSFER ONLY
NO SUBDIVISION PLAT REQUIRED
(O.R.C. 711.001 & 711.131)
Lot(s) not for building unless approved by Board of Health.
HOLMES CO. PLANNING COMM.
By *[Signature]* Date 5/4/04

PLAT APPROVED

5/5/2004

7 7
7 7

DONALD C. BAKER SURVEYING
138 N. CLAY ST.
MILLERSBURG, OHIO, 44654
PH. 330-674-4788
FAX. 330-674-6027