

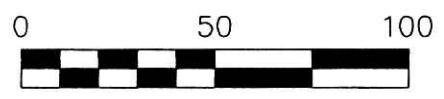
INDEXED

# RESURVEY OF LOT 11 OF OAK GROVE PARK ALLOT. No. 1 (PLAT VOL. 2 PAGE 98)

WASHINGTON TOWNSHIP  
S.W. QTR. SECTION 25  
T-20 N; R-15 W  
HOLMES COUNTY, OHIO

SURVEYED FOR: LEWIS & RUTH BEECH

200400030516  
Filed for Record in  
HOLMES COUNTY, OH  
SALLY MILLER  
05-12-2004 At 02:32 pm.  
SMALL PLAT 40.00  
OR Book 19 Page 65 - 65  
OR vol 172 page 597



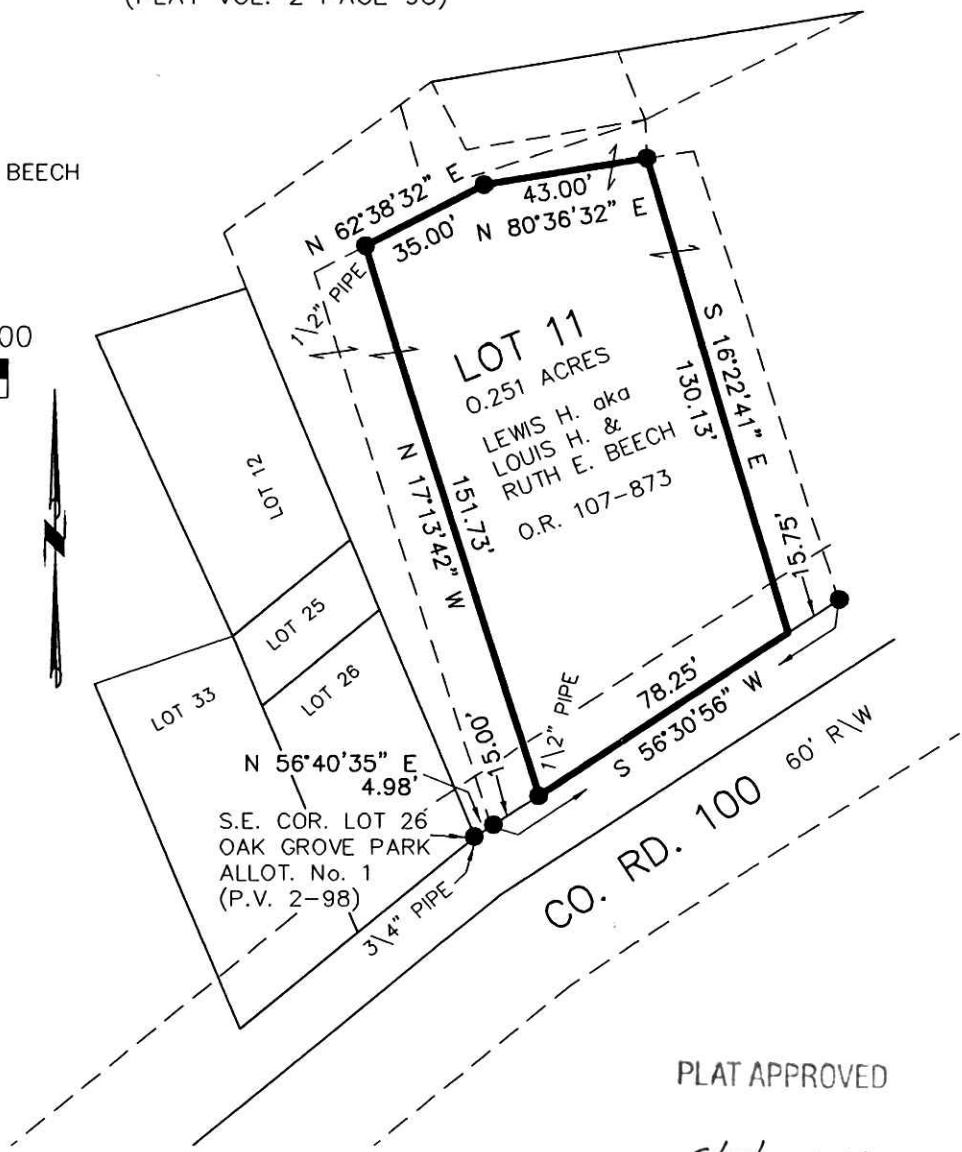
SCALE: 1"=50'

● 5/8" REBAR FOUND  
UNLESS OTHERWISE NOTED

### REFERENCES:

- D.V. 187 PAGE 330
- O.R. 107 PAGE 873
- P.V. 2 PAGE 98
- P.V. 13 PAGE 35
- P.V. 9 PAGE 130

BEARINGS FROM  
P.V. 13 PAGE 35

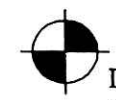


Instrument  
200400030516 OR  
Book Page  
19 65

I CERTIFY THIS SURVEY TO BE CORRECT  
TO THE BEST OF MY KNOWLEDGE.

*Donald C Baker*  
DONALD C. BAKER PS 6938

FDB\ERZ DATE: APRIL 19, 2004  
File Name: C:\WORK\S-237-04



DONALD C. BAKER SURVEYING  
138 N. CLAY ST.  
MILLERSBURG, OH 44654  
PH. 330-674-4788  
FAX: 330-674-6027

200400030516  
WAYNE CTY  
TITLE  
WOOSTER, OH

PLAT APPROVED

*5/12/2004 DB*