

Instrument Book Page
200400030103 DR 19 47

200400030103
PAUL MILLER LAW OFFICE
MILLERSBURG, OH 44654


SALT CREEK TOWNSHIP
S.E. QTR. SECTION 9 (FRACTIONAL)
T-14 N; R-12 W
4TH. QTR., LOT 5
T-10 N; R-6 W
HOLMES COUNTY, OHIO

SURVEYED FOR: PAUL WEAVER

REFERENCES
DEED VOL.263 PAGE 786
O.R. VOL. 68 PAGE 126
PLAT VOL.13 PAGE192
PLAT VOL.14 PAGE982
PLAT VOL. 17 PAGE 9
BEARINGS FROM PLAT VOL.17 PAGE 255

200400030103
Filed for Record in
HOLMES COUNTY, OH
SALLY MILLER
04-21-2004 At 12:39 pm.
SMALL PLAT 40.00
DR Book 19 Page 47 - 47
OR vol 171 page 2061

ROMAN A. STUTZMAN
DEED VOL. 173, PAGE 91



SCALE: 1"=50'

- 5/8" REBAR FOUND UNLESS OTHERWISE NOTED
- ▲ R.R. SPIKE FOUND
- DRILL HOLE W/ CROWS FOOT



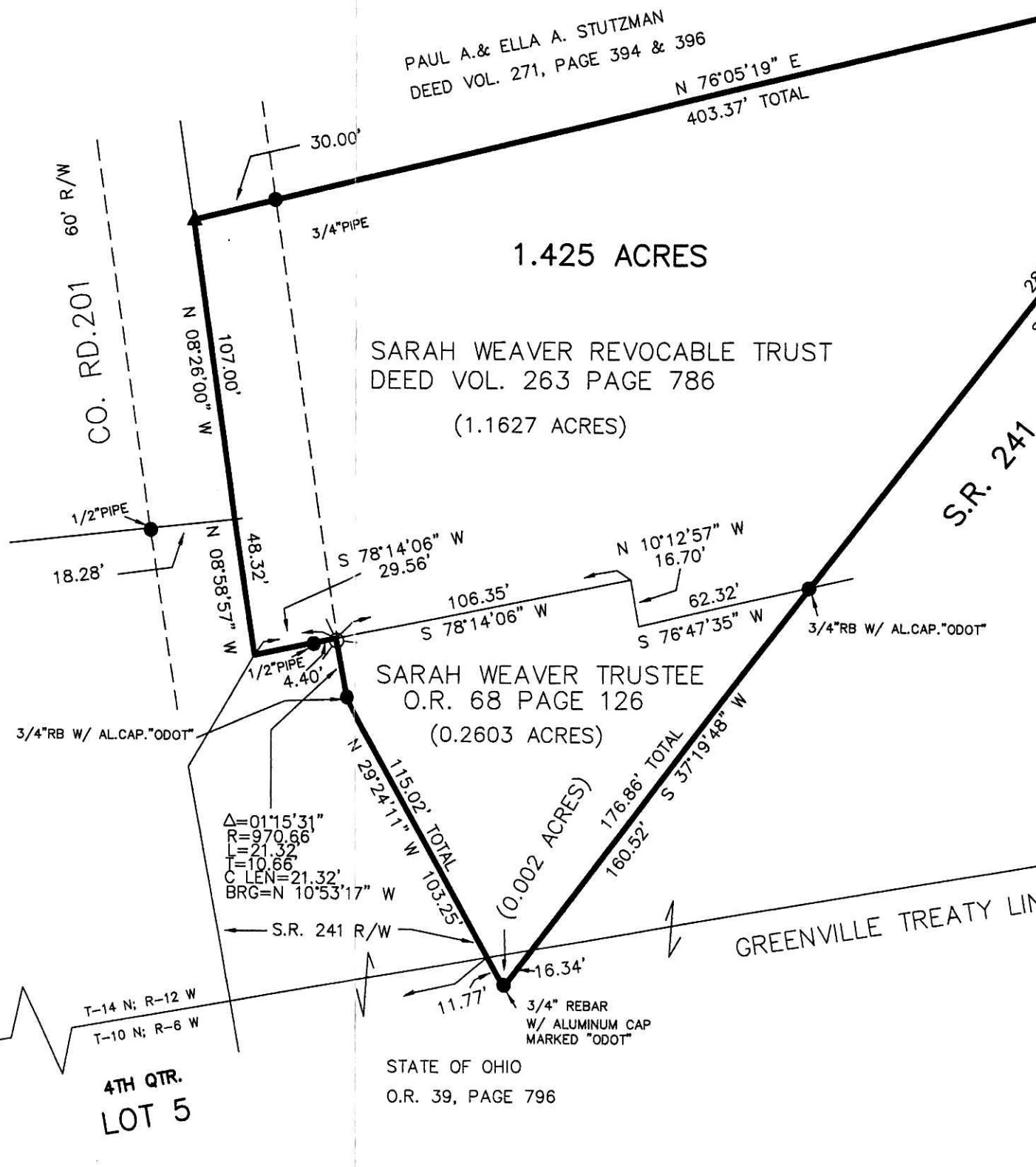
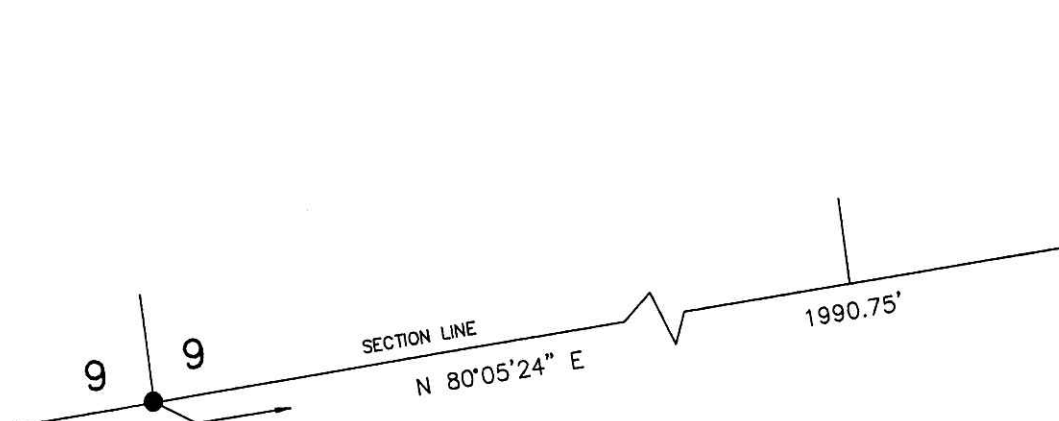
DONALD C. BAKER SURVEYING
138 N. CLAY ST.
MILLERSBURG, OHIO, 44654
PH. 330-674-4788
FAX. 330-674-6027



I CERTIFY THIS SURVEY TO BE CORRECT TO THE BEST OF MY KNOWLEDGE.

Donald C. Baker
DONALD C. BAKER P.S. 6938
DATE: MARCH 29, 2004

DCB/ERZ
File Name: WORK2\S-19-04 FDB



STATE OF OHIO
O.R. 39, PAGE 796

PLAT APPROVED

4/21/2004