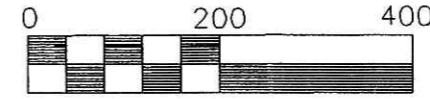


Instrument Book Page
200400029996 DR 19 43

REFERENCES:

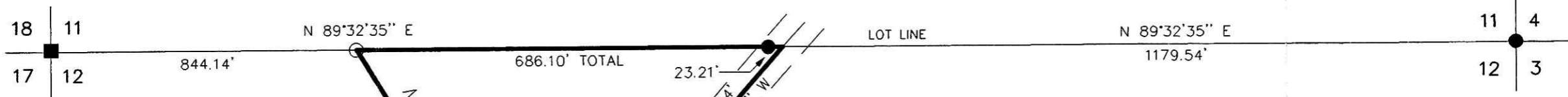
- DEED VOL. 171 PAGE 236
- DEED VOL. 224 PAGE 44
- PLAT VOL. 7 PAGE 543
- BEARINGS FROM PLAT VOL. 7 PAGE 543

MONROE TOWNSHIP
 1ST. QTR. LOT 12
 T-9 N; R-8 W
 HOLMES COUNTY, OHIO
 SURVEYED FOR: JERRY UHL



Scale 1" = 200'

- STONE FOUND
- 5/8" REBAR FOUND UNLESS OTHERWISE NOTED
- △ R.R. SPIKE SET
- 5/8" REBAR WITH I.D. CAP SET I.D. CAP MARKED "BAKER 6938"



3.796 ACRES
 JERRY & I. LAVONNE UHL
 D.V. 171-236

200400029996
 THOMAS D
 GINDLESBERGER ATTY
 MILLERSBURG, OH

200400029996
 Filed for Record in
 HOLMES COUNTY, OH
 SALLY MILLER
 04-14-2004 At 09:43 am.
 SMALL PLAT 40.00
 DR Book 19 Page 43 - 43
 ORV 171 Page 1572

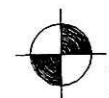
APPROVED FOR TRANSFER ONLY
 NO SUBDIVISION PLAT REQUIRED
 (O.R.C. 711.001 & 711.131)
 Lot(s) not for building unless
 approved by Board of Health.
 HOLMES CO. PLANNING COMM
 By ML Date 3/31/03



I CERTIFY THIS SURVEY TO BE CORRECT
 TO THE BEST OF MY KNOWLEDGE.

JAMIE D DARR P.S. 7755
 DATE: MARCH 11, 2004

JDD/AEG
 File name: C:\JOBS1\S-125-04\MLD-ERZ



DONALD C. BAKER SURVEYING
 138 N. CLAY ST.
 MILLERSBURG, OHIO 44654
 PH. 330-674-4788
 FAX 330-674-6027

PLAT PREPARED

4/1/2004