


200400029681  
HOLMES CTY  
TITLE  
MILLERSBURG, OH

200400029681  
Filed for Record in  
HOLMES COUNTY, OH  
SALLY MILLER  
03-30-2004 At 02:27 pm.  
SMALL PLAT 40.00  
OR Book 19 Page 26 - 26  
or vol 171 page 184



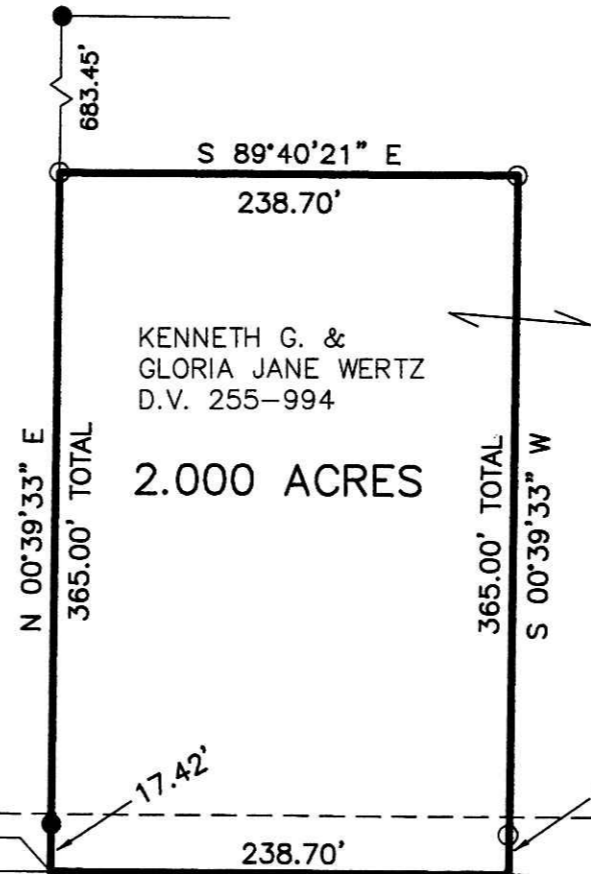
SCALE: 1"=100'

- 5/8" REBAR FOUND UNLESS OTHERWISE NOTED
- 5/8" REBAR WITH I.D. CAP SET I.D. CAP MARKED "BAKER 6938"

REFERENCES

DEED VOL. 255 PAGE 994  
O.R. VOL. 3 PAGE 724  
PLAT VOL. 12 PAGE 926  
BEARINGS FROM PLAT VOL 12 PAGE 926

ALMA A. HERSHBERGER  
D.V. 265-806  
O.R. 3-724

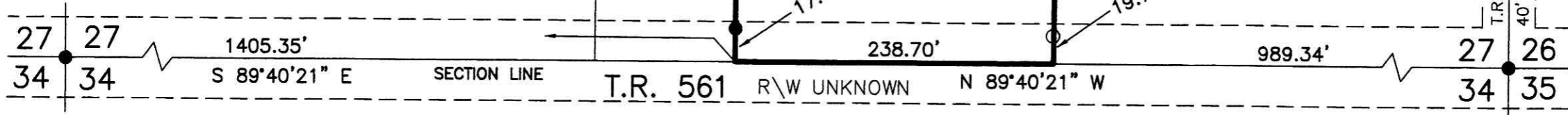


PRAIRIE TOWNSHIP  
S.E. QTR. SECTION 27  
T-14 N; R-13 W  
HOLMES COUNTY, OHIO

SURVEYED FOR: DALE LEMON

040049  
APPROVED FOR TRANSFER ONLY  
NO SUBDIVISION PLAT REQUIRED  
(O.R.C. 711.001 & 711.131)  
Lot(s) not for building unless  
approved by Board of Health.  
HOLMES CO. PLANNING COMM

By AD Date 3/29/04



INDEXED

Instrument  
200400029681 OR  
Book Page  
19 26

DONALD C. BAKER SURVEYING  
138 N. CLAY ST.  
MILLERSBURG, OHIO, 44654  
PH. 330-674-4788  
FAX. 330-674-6027



I CERTIFY THIS SURVEY TO BE CORRECT TO THE BEST OF MY KNOWLEDGE.

Donald C Baker  
DONALD C. BAKER P.S. 6938  
DATE: FEB. 17, 2004

FDB\AEG  
File Name: WORK2\S-71-04

PLAT APPROVED

3/30/2004