

SALT CREEK TOWNSHIP
S.W. QTR. SECTION 26
T-15 N; R-12 W
HOLMES COUNTY, OHIO

INDEXED

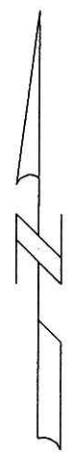
VOL 18 PAGE 563

SURVEYED FOR: DANIEL KLINE

REFERENCES:

- DEED VOL. 278 PAGE 471
- O.R. VOL. 31 PAGE 591
- O.R. VOL. 67 PAGE 666
- PLAT VOL. 15 PAGE 134
- BEARINGS FROM PLAT VOL. 15 PAGE 134

200300022185
 Filed for Record in
 HOLMES COUNTY, OH
 SALLY MILLER
 03-26-2003 02:16 pm.
 SMALL PLAT 20.00
 OR Book 18 Page 563 - 563
 OR vol 143 pgs 198+200



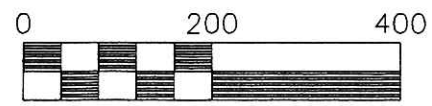
TIM & KATIE KLINE
O.R. 67-666

5.682 ACRES
DANIEL E. JR. &
JOANNA F. KLINE
O.R. 31-591

HENRY A. & VERNA J. YODER
D.V. 278-471

5.000 ACRES

200300022185
HOLMES CTY
TITLE
MILLERSBURG,

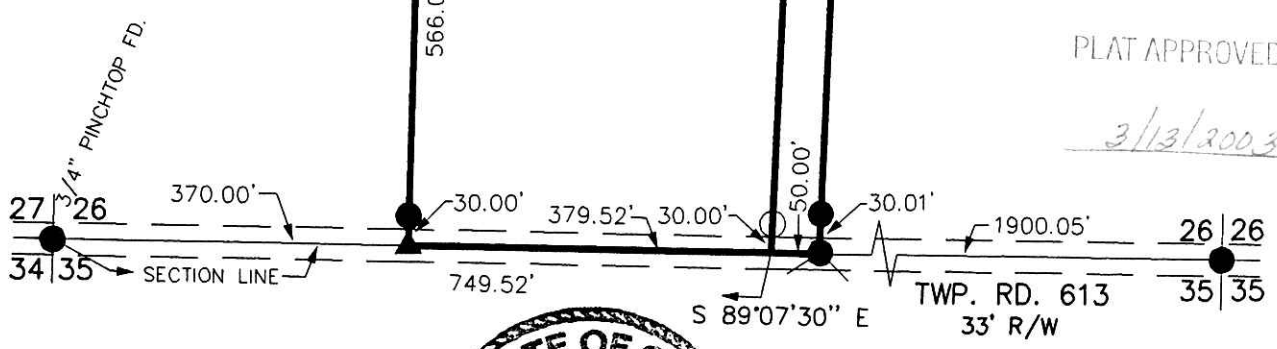


Scale 1" = 200'


- P.K. NAIL FOUND
- ▲ R.R. SPIKE FOUND
- 5/8" REBAR FOUND UNLESS OTHERWISE FOUND
- 5/8" REBAR WITH I.D. CAP SET I.D. CAP MARKED "BAKER 6938"

PLAT APPROVED

3/13/2003



DONALD C. BAKER SURVEYOR
 138 N. CLAY ST.
 MILLERSBURG, OHIO 44651
 PH. 330-674-4788
 FAX 330-674-6027



I CERTIFY THIS SURVEY TO BE CORRECT TO THE BEST OF MY KNOWLEDGE.

Donald C. Baker

DONALD C. BAKER P.S. 6938

FCC\KES DATE: JUNE 4, 2002

File Name: C:\JOBS1\S-975-02\ERZ