


RESURVEY OF LOTS 34 & 35
PROPERTY LINE AGREEMENT

VILLAGE OF LAKEVILLE
LOTS 34 & 35

WASHINGTON TOWNSHIP
S.W. QTR. SECTION 25
T-20 N; R-15 W
HOLMES COUNTY, OHIO

SURVEYED FOR: DONALD WIGTON

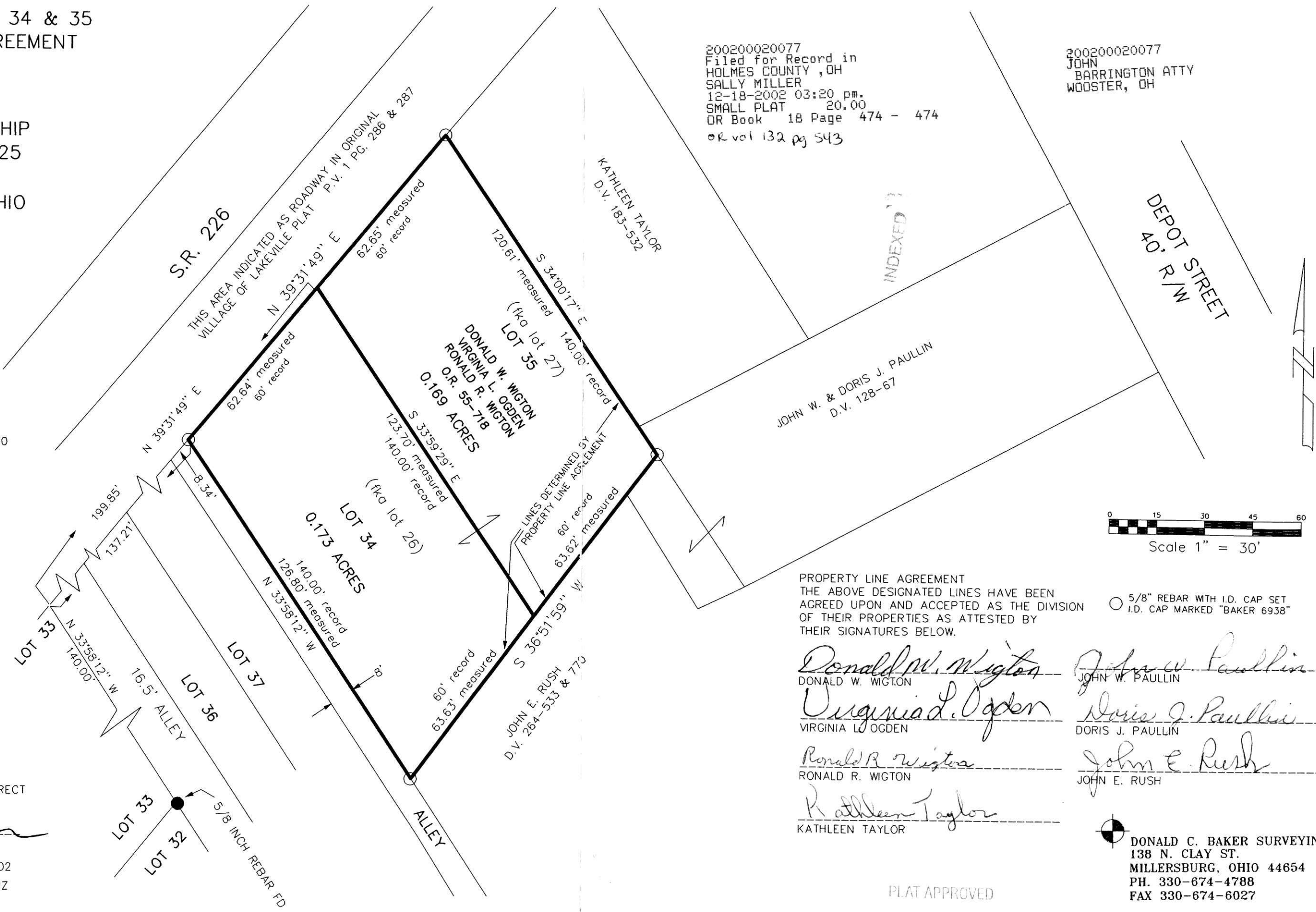
REFERENCES:
DEED VOL. 128 PAGE 67
DEED VOL. 183 PAGE 532
DEED VOL. 264 PAGES 533 & 770
O.R. VOL. 55 PAGE 718
PLAT VOL. 12 PAGE 461
BEARINGS ASSUMED



I CERTIFY THIS SURVEY TO BE CORRECT
TO THE BEST OF MY KNOWLEDGE.

J.D. Darr
JAMIE D. DARR P.S. 7755

JDD/FCC DATE: SEPT. 25, 2002
File name: C:\JOBS1\S-145-02\ERZ

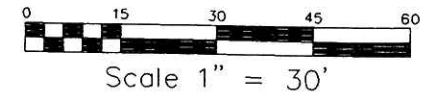


200200020077
Filed for Record in
HOLMES COUNTY, OH
SALLY MILLER
12-18-2002 03:20 pm.
SMALL PLAT 20.00
OR Book 18 Page 474 - 474
OR vol 132 pg 543

200200020077
JOHN
BARRINGTON ATTY
WOOSTER, OH

JOHN W. & DORIS J. PAULLIN
D.V. 128-67

KATHLEEN TAYLOR
D.V. 183-532



PROPERTY LINE AGREEMENT
THE ABOVE DESIGNATED LINES HAVE BEEN
AGREED UPON AND ACCEPTED AS THE DIVISION
OF THEIR PROPERTIES AS ATTESTED BY
THEIR SIGNATURES BELOW.

○ 5/8" REBAR WITH I.D. CAP SET
I.D. CAP MARKED "BAKER 6938"

Donald W. Wigton
DONALD W. WIGTON

John W. Paullin
JOHN W. PAULLIN

Virginia L. Ogden
VIRGINIA L. OGDEN

Doris J. Paullin
DORIS J. PAULLIN

Ronald R. Wigton
RONALD R. WIGTON

John E. Rush
JOHN E. RUSH

Kathleen Taylor
KATHLEEN TAYLOR

DONALD C. BAKER SURVEYING
138 N. CLAY ST.
MILLERSBURG, OHIO 44654
PH. 330-674-4788
FAX 330-674-6027

PLAT APPROVED

12/18/02