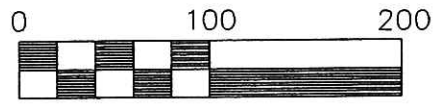



WALNUT CREEK TOWNSHIP
N.E. QTR. SECTION 18
T-9 N; R-5 W
HOLMES COUNTY, OHIO

SURVEYED FOR: DANIEL HOCHSTETLER



Scale 1" = 100'

- 5/8" REBAR FOUND UNLESS OTHERWISE NOTED
- 5/8" REBAR WITH I.D. CAP SET I.D. CAP MARKED "BAKER 6938"
- △ R.R. SPIKE SET
- MAG NAIL WITH SHINER SET



I CERTIFY THIS SURVEY TO BE CORRECT TO THE BEST OF MY KNOWLEDGE.

Jamie D. Darr
JAMIE D. DARR P.S. 7755
OCTOBER 2, 2002 JDD/FCC
File Name: C:\JOBS1\S-704-02\MLD

REFERENCES:

DEED VOL. 233 PAGE 187
DEED VOL. 214 PAGE 842

OFFICIAL RECORD VOL. 23 PAGE 472
PLAT VOL. 7 PAGE 472

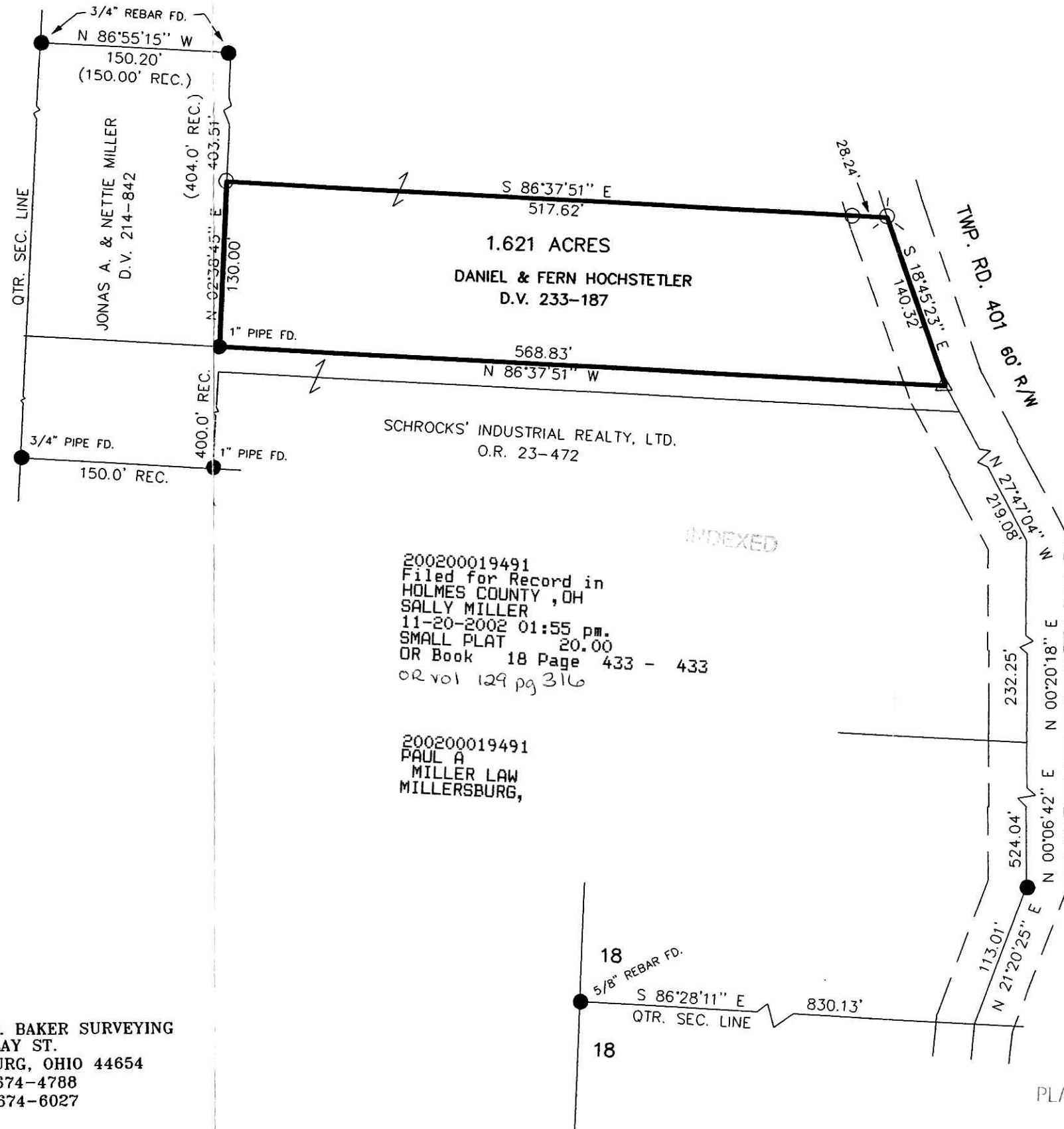
BEARINGS FROM
PLAT VOL. 7 PAGE 472

020189
APPROVED FOR TRANSFER ONLY
NO SUBDIVISION PLAT REQUIRED
(O.R.C. 711.001 & 711.131)
Lot(s) not for building unless
approved by Board of Health.
HOLMES CO. PLANNING COMM.

By AD Date 11/13/02



DONALD C. BAKER SURVEYING
138 N. CLAY ST.
MILLERSBURG, OHIO 44654
PH. 330-674-4788
FAX 330-674-6027



PLAT APPROVED

11/14/2002