


WALNUT CREEK TOWNSHIP  
N.E. QTR. SECTION 5  
T-9N; R-4W  
HOLMES COUNTY, OHIO

0 50 100 200



SCALE: 1" = 100'

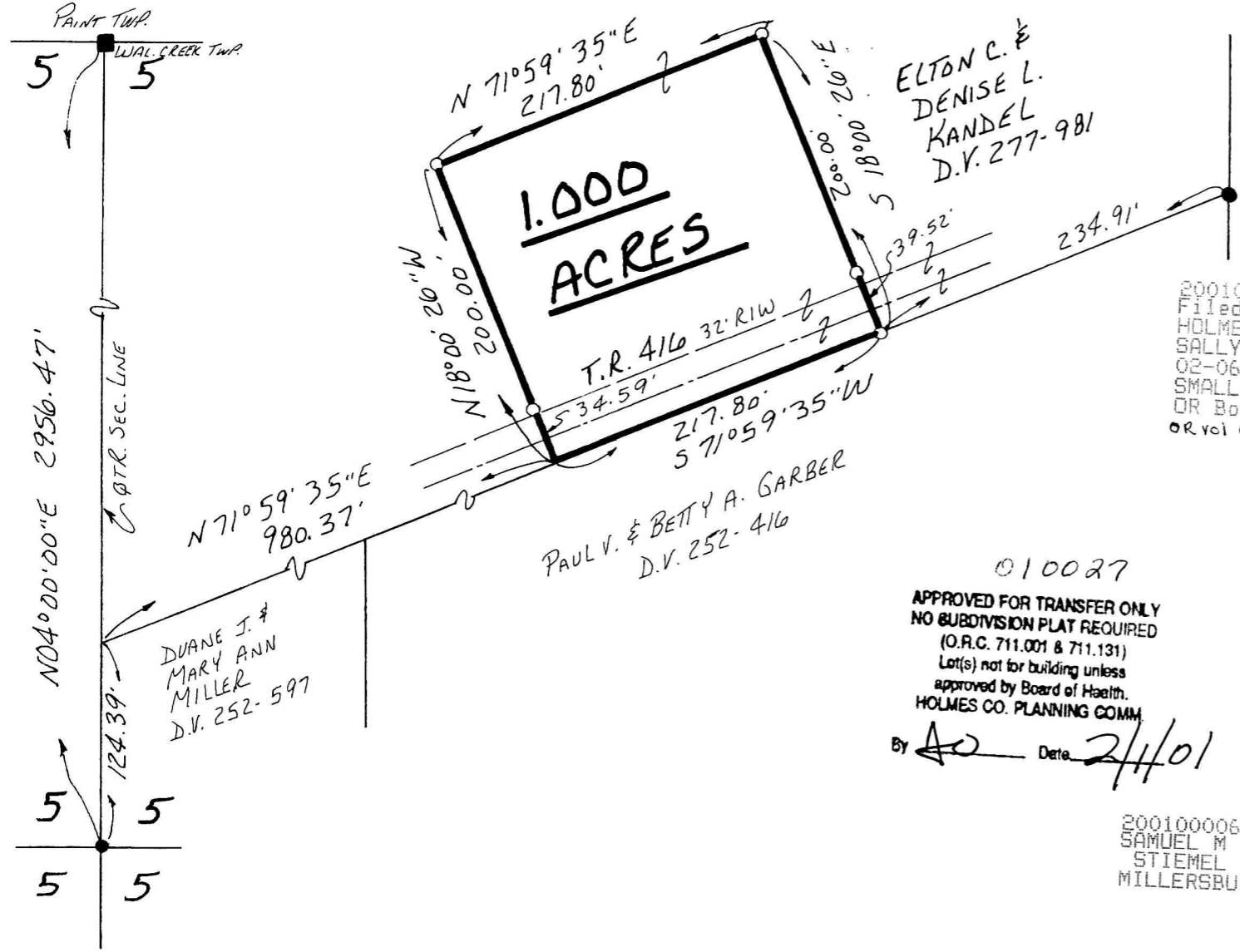
- STONE FOUND
- IRON PIN FOUND
- 5/8" RE BAR WITH I.D. CAP SET  
I.D. CAP MARKED "BAKER 6938"

REFERENCES:

DEED Vol. 277 Page 981  
" " 252 " 597  
" " 252 " 416

PLAT Vol. 16 Page 403

BEARINGS FROM PLAT Vol. 16 Page 402



ELTON C. &  
DENISE L.  
KANDEL  
D.V. 277-981

**1.000  
ACRES**


PAUL V. & BETTY A. GARBER  
D.V. 252-416

DUANE J. &  
MARY ANN  
MILLER  
D.V. 252-597

200100006397  
Filed for Record in  
HOLMES COUNTY, OH  
SALLY MILLER  
02-06-2001 10:13 am.  
SMALL PLAT 20.00  
OR Book 17 Page 777 - 777  
OR Vol 67 pg 217

010027  
APPROVED FOR TRANSFER ONLY  
NO SUBDIVISION PLAT REQUIRED  
(O.R.C. 711.001 & 711.131)  
Lot(s) not for building unless  
approved by Board of Health.  
HOLMES CO. PLANNING COMM

By *[Signature]* Date 2/1/01



200100006397  
SAMUEL M  
STIEMEL ATTY  
MILLERSBURG,

I CERTIFY THIS SURVEY TO BE  
CORRECT TO THE BEST OF MY  
KNOWLEDGE.

*Donald C. Baker*  
DONALD C. BAKER P.S. 6938  
DONALD C. BAKER SURVEYING  
138 N. CLAY ST.  
MILLERSBURG OHIO 44654  
PH. 330-674-4788  
NOVEMBER 7, 2000

PLAT APPROVED

*aliloidg*

#71700-M.L. DAVIS  
F.C.C.-F.D. BAKER