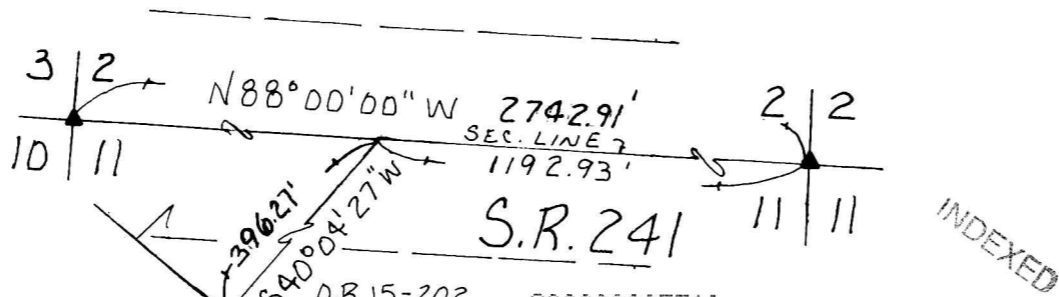


APPROVED FOR TRANSFER ONLY
NO SUBDIVISION PLAT REQUIRED
(O.R.C. 711.001 & 711.131)
Lot(s) not for building unless
approved by Board of Health.
HOLMES CO. PLANNING COMM.

By AO Date 12/8/00



200000005516
Filed for Record in
HOLMES COUNTY, OH
SALLY MILLER
On 12-15-2000 At 11:18 am.
SMALL PLAT 20.00
OR Book 17 Page 725 - 725
OR vol 64 pg 177

ERVIN JR. & MARILYN H.
YODER
O.R. 29-613

200000005516
BLAIR A
BOWER ATTY
MILLERSBURG,

REFERENCES:

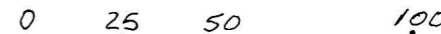
DEED VOL. 275 PAGE 995
" " 278 " 799

OFFICIAL RECORD VOL. 29 PAGE 613

BEARINGS FROM PLAT VOL. 16
PAGE 708



SALT CREEK TOWNSHIP
N.W. QTR. SECTION 11
T-14N; R-12W
HOLMES COUNTY, OHIO
(SURVEYED FOR TROYER GAS, INC.)



SCALE: 1" = 50'

- ▲ R.R. SPIKE FOUND
- IRON PIN FOUND
- 5/8" REBAR WITH I.D. CAP SET
- I.D. CAP MARKED "BAKER 6938"

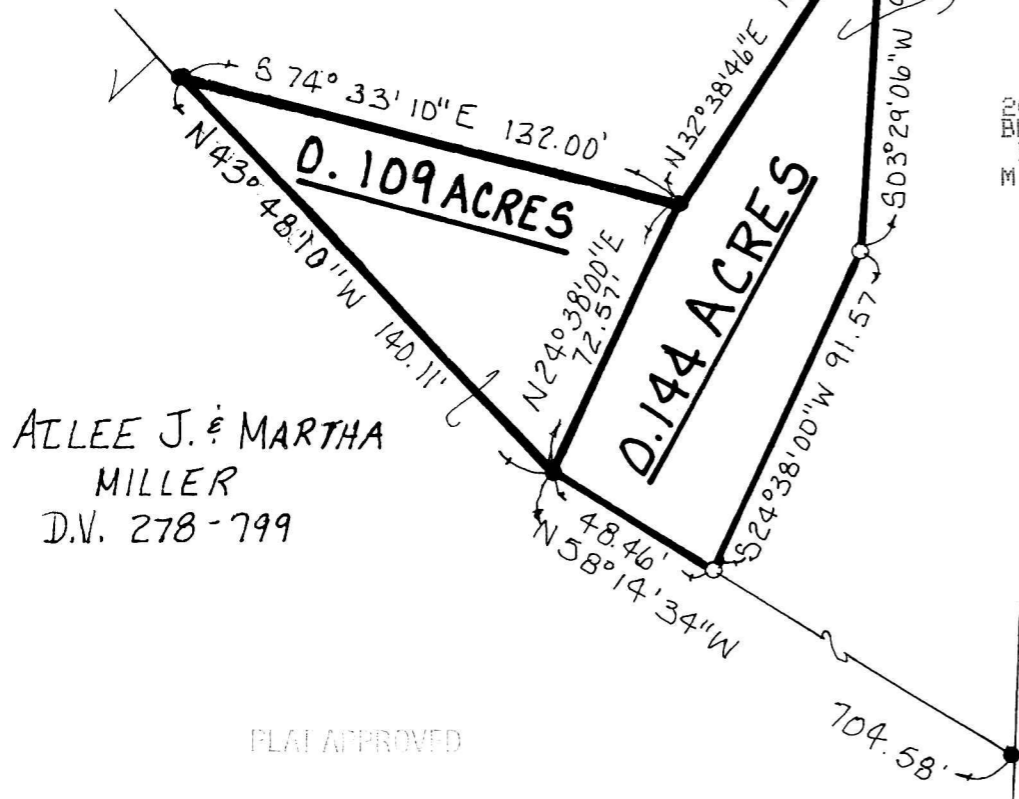
NOTE: 0.144 ACRE PARCEL TO
BE ANNEXED TO TROYER
GAS, INC. PROPERTY.

0.109 ACRE PARCEL TO BE
ANNEXED TO TROYER GAS, INC.
PROPERTY.

I CERTIFY THIS SURVEY TO BE
CORRECT TO THE BEST OF MY
KNOWLEDGE.

Jamie D. Darr
JAMIE D. DARR P.S. 7755
DONALD C. BAKER SURVEYING
138 N. CLAY ST.
MILLERSBURG, OHIO 44654
PH: (330) 674-4788

SEPTEMBER 17, 1999 #59599-FJM
F.C.C.-F.D. BAKER



ALLEE J. & MARTHA
MILLER
D.V. 278-799

PLAT APPROVED

12/11/2000 nd