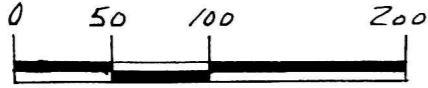


SURVEY OF AN EASEMENT

SACT CREEK TOWNSHIP
3RD. QTR LOTS 17 & 19
T. 10N; R. 5W
HOLMES COUNTY, OHIO
(SURVEYED FOR: ATLEE & ELLA KAUFMAN)

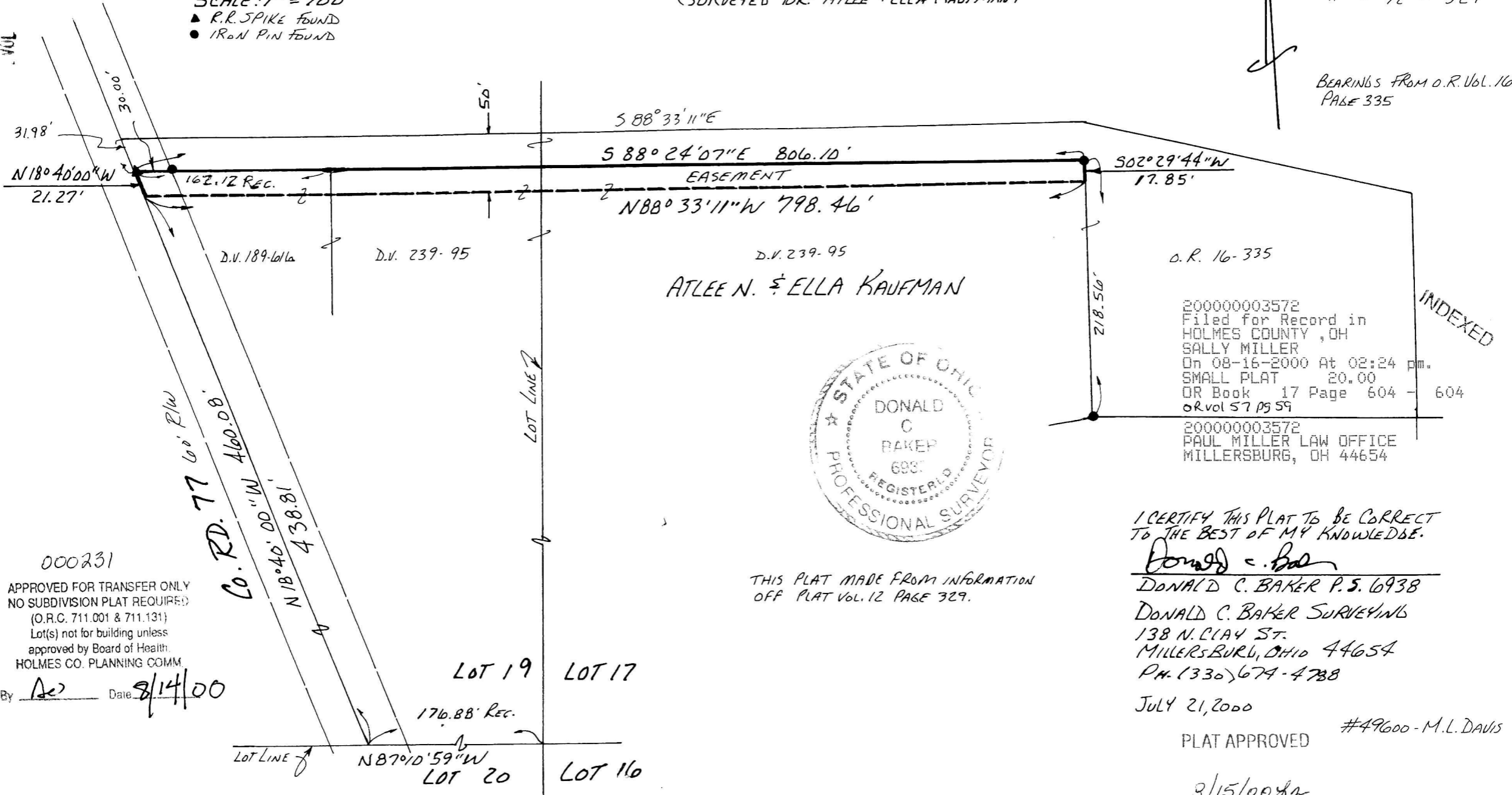


SCALE: 1" = 100'
▲ R.R. SPIKE FOUND
● IRON PIN FOUND


REFERENCES:
DEED VOL. 239 PAGE 95
O.R. VOL. 16 PAGE 335

PLAT VOL. 12 PAGE 299
" " 10 " 958
" " 12 " 329

BEARINGS FROM O.R. VOL. 16
PAGE 335



ATLEE N. & ELLA KAUFMAN



200000003572
Filed for Record in
HOLMES COUNTY, OH
SALLY MILLER
On 08-16-2000 At 02:24 pm.
SMALL PLAT 20.00
OR Book 17 Page 604 - 604
OR Vol 57 pg 59

200000003572
PAUL MILLER LAW OFFICE
MILLERSBURG, OH 44654

INDEXED

I CERTIFY THIS PLAT TO BE CORRECT TO THE BEST OF MY KNOWLEDGE.

Donald C. Baker
DONALD C. BAKER P.S. 6938
DONALD C. BAKER SURVEYING
138 N. CLAY ST.
MILLERSBURG, OHIO 44654
PH. (330) 674-4788

JULY 21, 2000

PLAT APPROVED #49600 - M.L. DAVIS

3/15/00

000231
APPROVED FOR TRANSFER ONLY
NO SUBDIVISION PLAT REQUIRED
(O.R.C. 711.001 & 711.131)
Lot(s) not for building unless
approved by Board of Health.
HOLMES CO. PLANNING COMM.

By *Dee* Date *8/14/00*

THIS PLAT MADE FROM INFORMATION
OFF PLAT VOL. 12 PAGE 329.