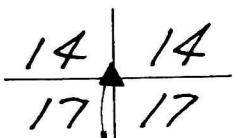


- STONE FOUND
- ▲ R.R. SPIKE FOUND
- IRON PIN FOUND
- ⊙ P.K. NAIL FOUND
- 5/8" RE BAR WITH I.D. CAP SET
- I.D. CAP MARKED "BAKER 693B"



RICHLAND TOWNSHIP
 N.W. QTR. SECTION 17
 T-8N; R-8W
 HOLMES COUNTY, OHIO
 (SURVEYED FOR: JIM PATERSON)

REFERENCES:
 DEED VOL. 213 PAGE 442
 " " 120 " 569
 O.R. VOL. 2 PAGE 521
 " " 8 " 231



BEARINGS FROM PLAT VOL. 16 PAGE 644

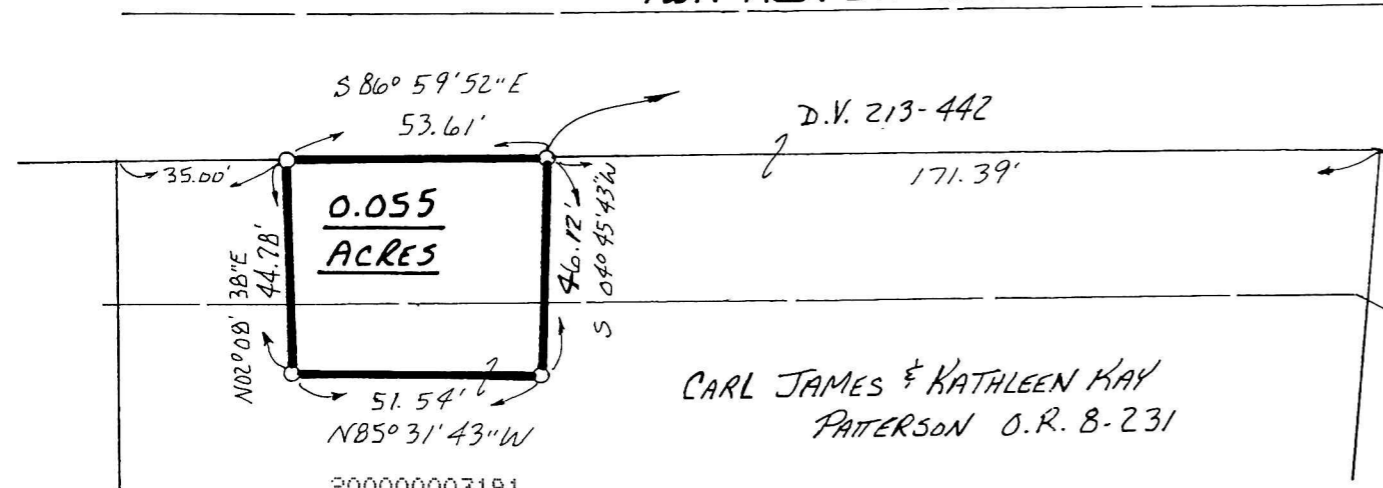
TWP. RD. 33 UNKNOWN R/W

N 86° 59' 52" W
1604.58'

CHARLES H. & CARRIE
 ALLISON D.V. 120-569
 1336.19'

1360.26'
 S 03° 00' 00" W
 PTR. SEC. LINE

Twp. Rd. 31 60' R/W



0.055
ACRES

CARL JAMES & KATHLEEN KAY
 PATERSON O.R. 8-231

200000003191
 Filed for Record in
 HOLMES COUNTY, OH
 SALLY MILLER
 On 07-24-2000 At 10:52 am.
 SMALL PLAT 20.00
 OR Book 17 Page 571 - 571
 or vol 55 pg 757


200000003191
 HEARTLAND
 TITLE
 MILLERSBURG,

INDEXED

000200

APPROVED FOR TRANSFER ONLY
 NO SUBDIVISION PLAT REQUIRED
 (O.R.C. 711.001 & 711.131)
 Lot(s) not for building unless
 approved by Board of Health.
 HOLMES CO. PLANNING COMM.

By ND Date 7/21/00



I CERTIFY THIS SURVEY TO BE CORRECT
 TO THE BEST OF MY KNOWLEDGE.

Jamie D. Darr
 JAMIE D. DARR P.S. 7755
 DONALD C. BAKER SURVEYING
 138 N. CLAY ST.
 MILLERSBURG, OHIO 44654
 PH. (330) 674-4788

JUNE 6, 2000

#23800- M.I. DAVIS
 F.C.C. - J.D. DARR

PLAT APPROVED

7/24/00 ND