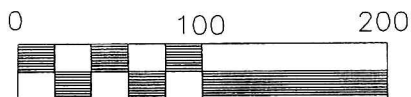


PAINT TOWNSHIP  
 S.E. QTR. SECTION 26  
 T-15 N; R-11 W  
 HOLMES COUNTY, OHIO

SURVEYED FOR IVAN J. MILLER



Scale 1" = 100'

1.219 ACRE TRACT TO BE ADJOINED TO IVAN J. MILLER PARCEL

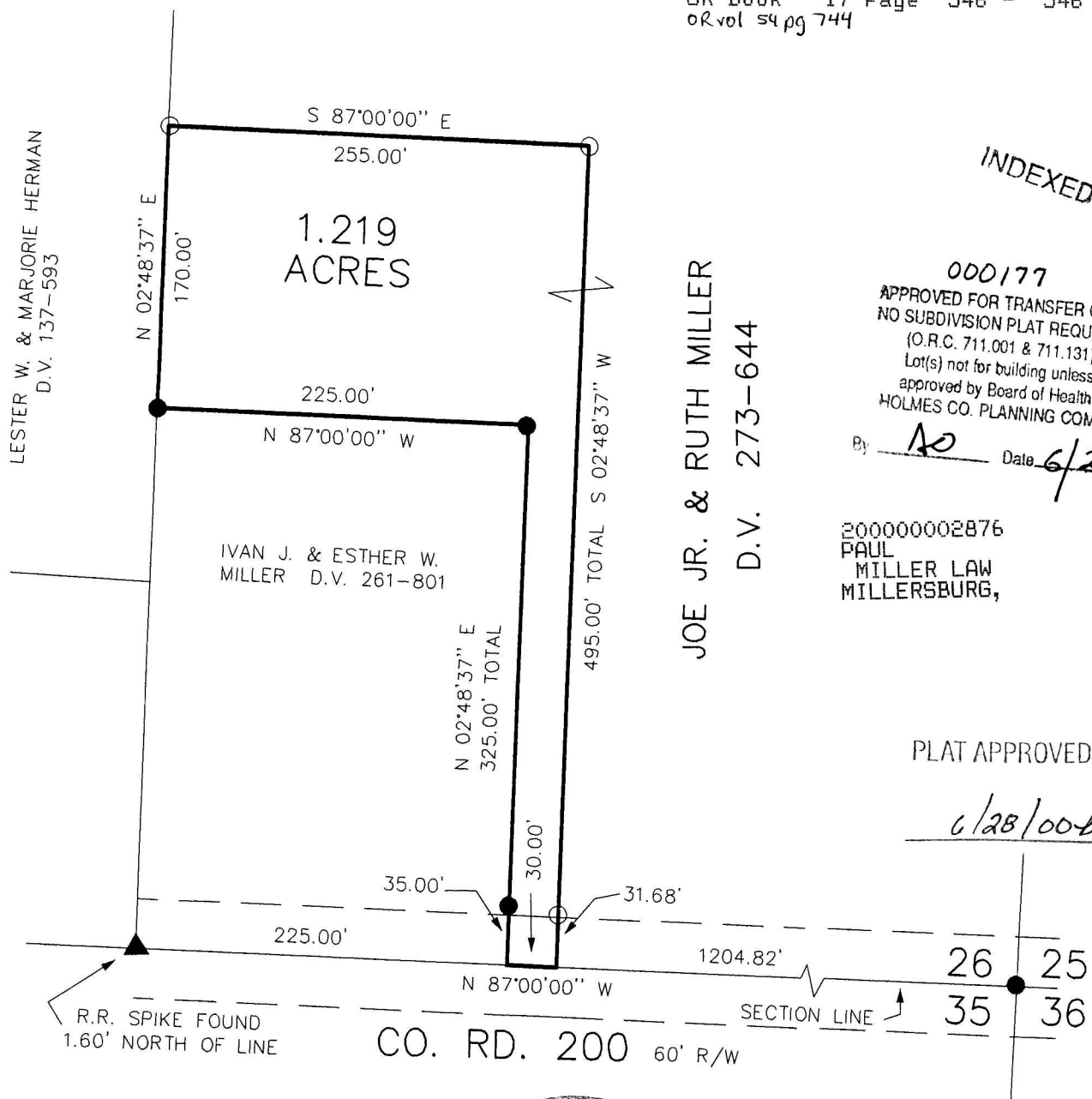
REFERENCES:

- DEED VOL. 137 PAGE 593
- DEED VOL. 273 PAGE 644
- DEED VOL. 261 PAGE 801
- PLAT VOL. 14 PAGE 315

BEARINGS FROM PLAT VOL. 14 PAGE 315

- IRON PIN FOUND
- 5/8" REBAR WITH I.D. CAP SET  
I.D. CAP MARKED "BAKER 6938"
- ▲ R.R. SPIKE FOUND

200000002876  
 Filed for Record in  
 HOLMES COUNTY, OH  
 SALLY MILLER  
 On 07-03-2000 At 02:24 pm.  
 SMALL PLAT 20.00  
 DR Book 17 Page 546 - 546  
 or vol 54 pg 744



INDEXED

000177  
 APPROVED FOR TRANSFER ONLY  
 NO SUBDIVISION PLAT REQUIRED  
 (O.R.C. 711.001 & 711.131)  
 Lot(s) not for building unless  
 approved by Board of Health.  
 HOLMES CO. PLANNING COMM.  
 By AO Date 6/27/00

200000002876  
 PAUL  
 MILLER LAW  
 MILLERSBURG,

PLAT APPROVED

6/28/00b


I CERTIFY THIS SURVEY TO BE CORRECT  
 TO THE BEST OF MY KNOWLEDGE.

*Jamie D. Darr*  
 JAMIE D. DARR P.S. 7755

MAY 16, 2000

File name: C:\JOBS\S-244-00\KES\

F.C.C. - JDD



DONALD C. BAKER SURVEYING  
 138 N. CLAY ST.  
 MILLERSBURG, OHIO 44654  
 PH. 330-674-4788  
 FAX 330-674-6027