

SURVEYED FOR JONAS KEIM

REFERENCES:

- DEED VOL. 253 PAGE 81
- DEED VOL. 271 PAGE 531
- DEED VOL. 257 PAGE 320
- SURVEY RECORD 4 PAGE 242
- SURVEY RECORD 4 PAGE 386
- BEARINGS FROM SURVEY RECORD 4 PAGE 386.

- 5/8" REBAR WITH I.D. CAP SET
I.D. CAP MARKED "BAKER 6938"
- STONE FOUND



INDEXED

000137
 APPROVED FOR TRANSFER ONLY
 NO SUBDIVISION PLAT REQUIRED
 (O.R.C. 711.001 & 711.131)
 Lot(s) not for building unless
 approved by Board of Health.
 HOLMES CO. PLANNING COMM.

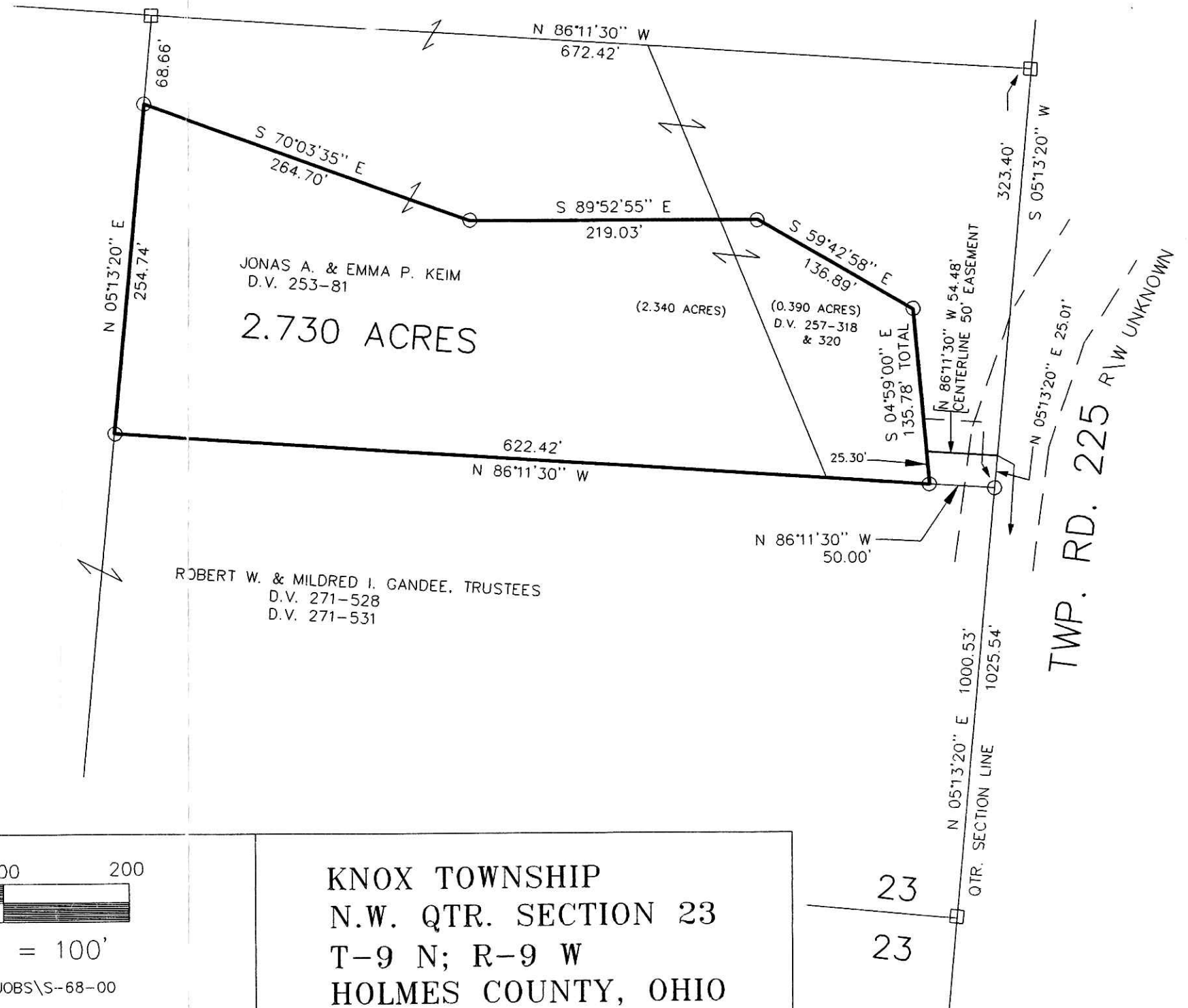
By AO Date 5/23/00


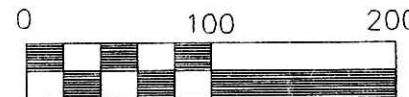
200000002291
 Filed for Record in
 HOLMES COUNTY, OH
 SALLY MILLER
 On 05-25-2000 At 03:01 pm.
 SMALL PLAT 20.00
 OR Book 17 Page 513 - 513
 OR vol 52 pg 710

I CERTIFY THIS SURVEY TO BE CORRECT
 TO THE BEST OF MY KNOWLEDGE.

Donald C. Baker
 DONALD C. BAKER PS 6938
 APRIL 14, 2000

200000002291
 GARRETT
 ROACH ATTY
 MILLERSBURG,



 <p>DONALD C. BAKER SURVEYING 138 N. CLAY ST. MILLERSBURG, OHIO 44654 PH. 330-674-4788 FAX 330-674-6027</p>	 <p>Scale 1" = 100' File name: C:\JOBS\S-68-00 DCB/ F.C.C. - FDB</p>	<p>KNOX TOWNSHIP N.W. QTR. SECTION 23 T-9 N; R-9 W HOLMES COUNTY, OHIO</p>
--	---	---

PLAT APPROVED
5/24/2000-b