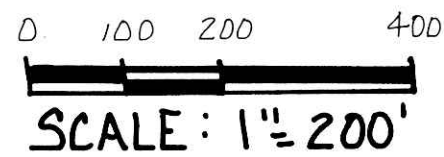


KNOX TOWNSHIP
1ST. QTR. LOT 12
T-9N; R-9W
HOLMES COUNTY, OHIO
(SURVEYED FOR CLAUDE & LUELLA SAGE)



- STONE FOUND
- PK NAIL FOUND
- IRON PIN FOUND
- R.R. SPIKE FOUND
- △ R.R. SPIKE SET
- 5/8" REBAR WITH I.D. CAP SET
- I.D. CAP MARKED "BAKER 6938"

BEARINGS FROM DEED VOL. 260 PAGE 586

REFERENCES:

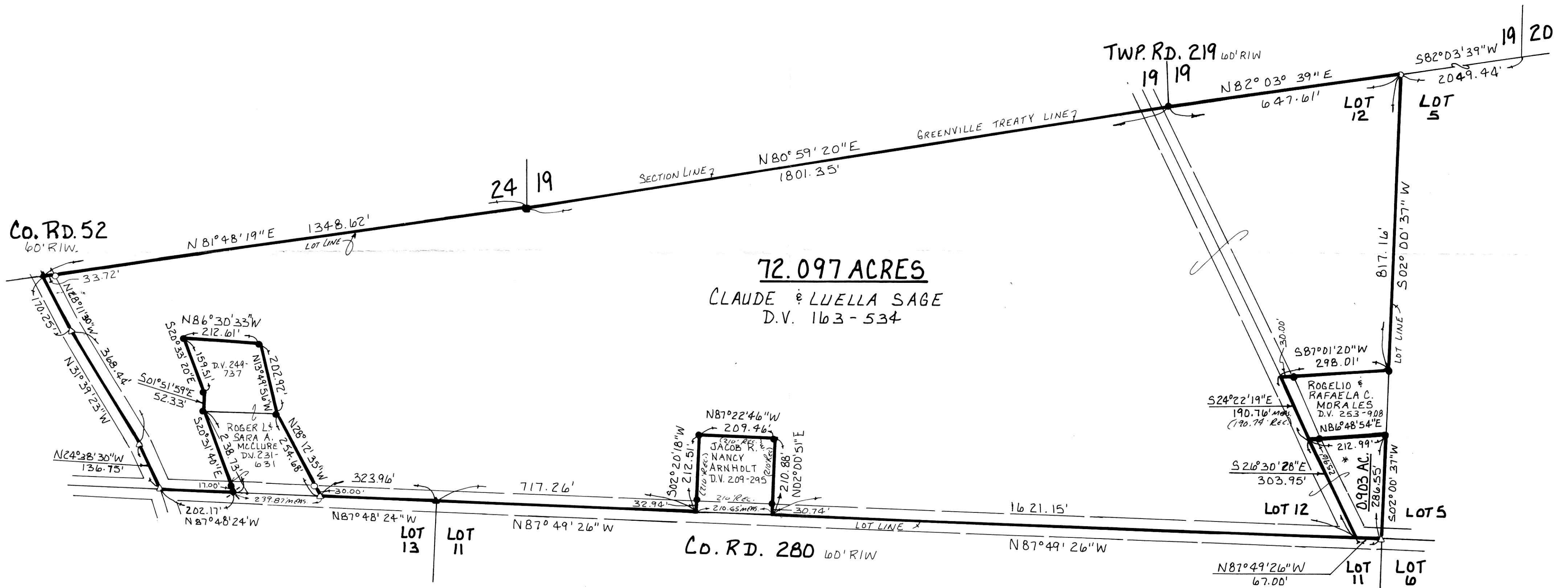
DEED VOL.	163	PAGE	534
"	"	"	903
"	"	"	737
"	"	"	431
"	"	"	295
"	"	"	251
"	"	"	175

RESURVEY OF DEED VOL. 163 PAGE 534

* OLD SCHOOL LOT AS DESCRIBED IN DEED VOL. 6 PAGE 251. DEED APPEARS TO HAVE A REVERSIONARY CLAUSE.

INDEXED

199900004860
Filed for Record in
HOLMES COUNTY, OH
SALLY MILLER
On 10-05-1999 At 01:23 pm.
PLAT MED 21.60
OR Book 17 Page 260 - 260
OR 10 pg 21




72.097 ACRES
CLAUDE & LUELLA SAGE
D.V. 163-534

990766
APPROVED FOR TRANSFER ONLY
NO SUBDIVISION PLAT REQUIRED
(O.R.C. 711.001 & 711.131)
Lot(s) not for building unless
approved by Board of Health.
HOLMES CO. PLANNING COMM.
By AD Date 9/28/99

I CERTIFY THIS SURVEY TO BE CORRECT TO THE BEST OF MY KNOWLEDGE.

Jamie D. Darr
JAMIE D. DARR P.S. 7755
DONALD C. BAKER SURVEYING
138 N. CLAY ST.
MILLERSBURG, OHIO 44654
PH: (330) 674-4788



199900004860
CRITCHFIELD CRITCHFIELD ETC....
MILLERSBURG, OH 44654

JULY 22, 1999 # 42199-FJM
F.C.C. - J.D. DARR

PLAT APPROVED

alaaalaa