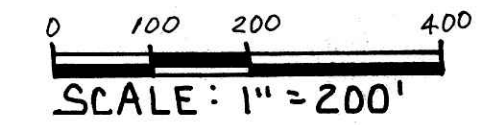


HARDY TOWNSHIP
1ST. QTR. LOTS 14, 19 & 20
T-9N; R-7W
HOLMES COUNTY, OHIO
 (SURVEYED FOR LEVI M. & PAULINE M. MILLER)

INDEXED



- ▲ R.R. SPIKE FOUND
- P.K. NAIL FOUND
- IRON PIN FOUND
- △ R.R. SPIKE SET
- 5/8" REBAR WITH I.D. CAP SET
- I.D. CAP MARKED "BAKER 6938"

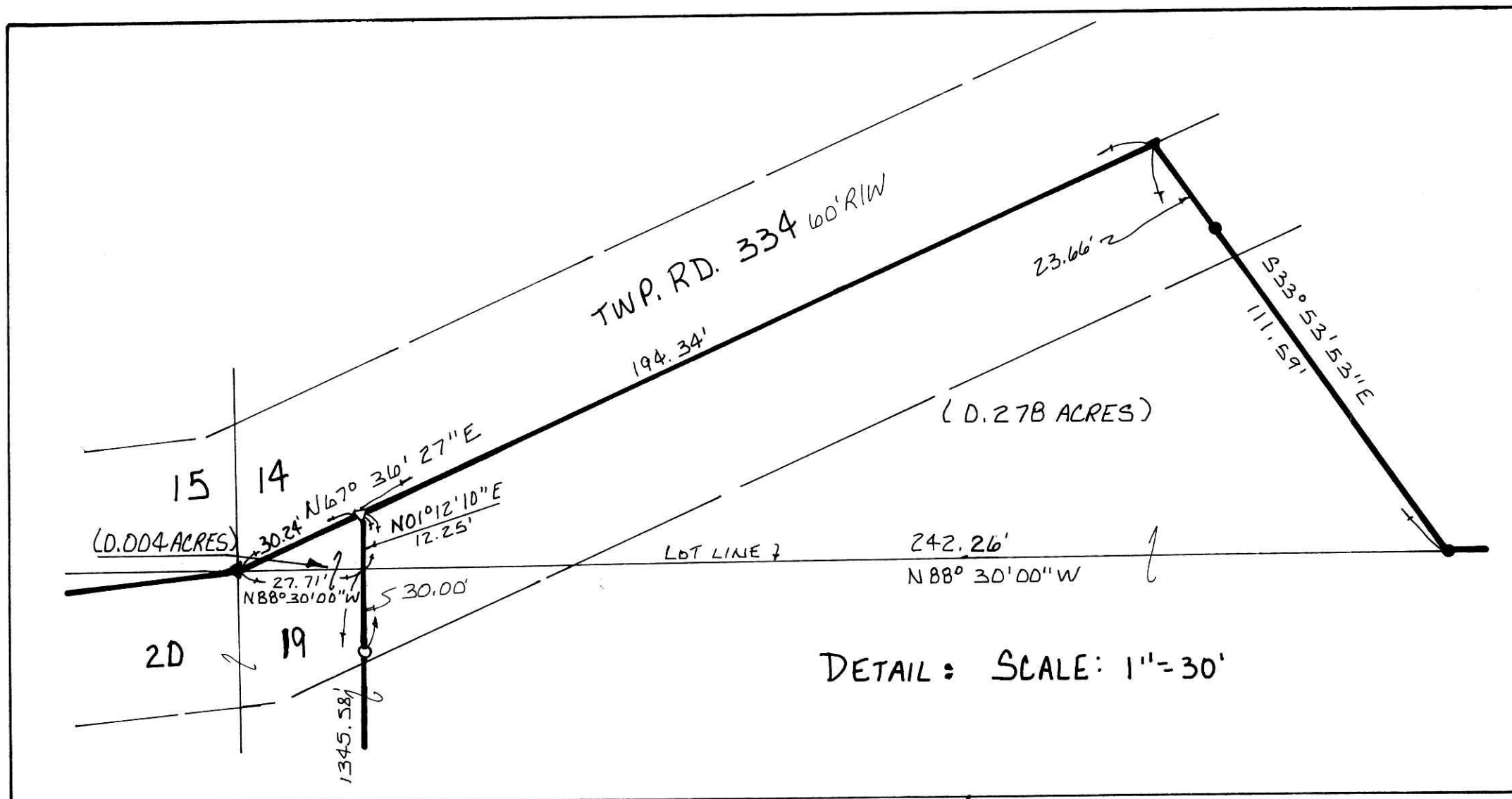
REFERENCES:

DEED VOL.	PAGE	ACRES
168	173	
"	230	365
"	230	329
"	277	922
"	282	84
"	213	390
"	271	649

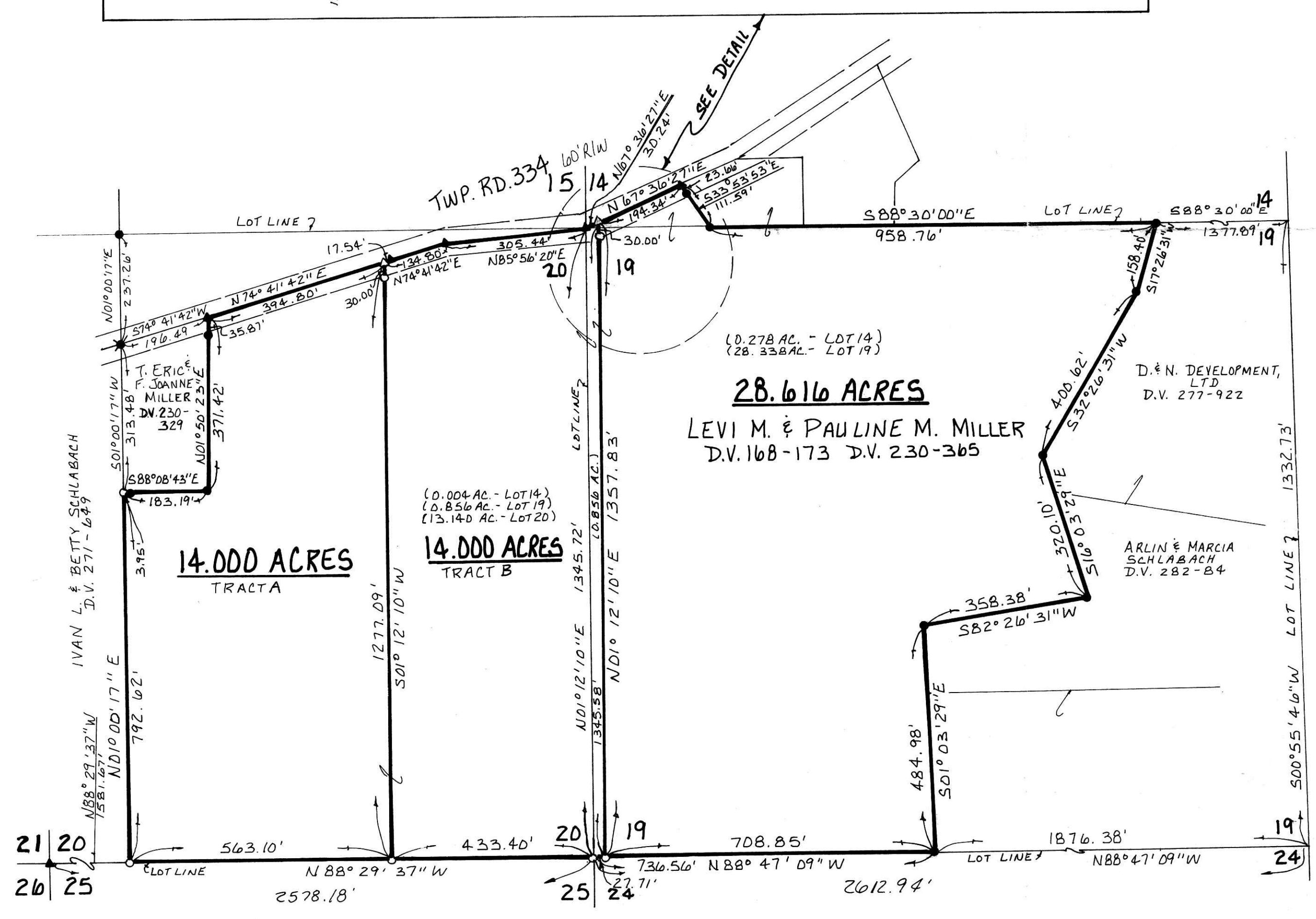
OFFICIAL RECORD VOL. 27 PAGE 497

PLAT VOL.	PAGE	ACRES
12	959	
"	10	86
"	10	15
"	10	531

BEARINGS FROM PLAT VOL. 7 PAGE 31



DETAIL: SCALE: 1" = 30'



990204
 APPROVED FOR TRANSFER ONLY
 NO SUBDIVISION PLAT REQUIRED
 (O.R.C. 711.001 & 711.131)
 Lot(s) not for building unless
 approved by Board of Health.
 HOLMES CO. PLANNING COMM.
 By AO Date 7/14/99

I CERTIFY THIS SURVEY TO BE CORRECT TO THE BEST OF MY KNOWLEDGE.

Donald C. Baker
 DONALD C. BAKER P.S. 6938
 DONALD C. BAKER SURVEYING
 138 N. CLAY ST.
 MILLERSBURG, OHIO 44654
 PH: (330) 674-4788

JUNE 17, 1999 # 32999-FJM
 F.C.C. - F.D. BAKER