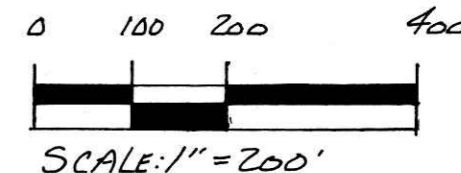


CLARK TOWNSHIP
 N.W. QTR. SECTION 17
 T-8N R-4W
 HOLMES COUNTY, OHIO
 (SURVEYED FOR: LEVI N. & RAYMOND N. TROYER)



- STONE FOUND
- ▲ R.R. SPIKE FOUND
- IRON PIN FOUND
- P.K. NAIL SET
- △ R.R. SPIKE SET
- 5/8" REBAR WITH I.D. CAP SET
- I.D. CAP MARKED "BAKER 6938"

REFERENCES:


- DEED VOL. 257 PAGE 377
- " " 244 " 102
- " " 240 " 204
- " " 165 " 405
- O.R. VOL. 5 PAGE 188
- PLAT VOL. 5 PAGE 129
- " " 6 " 5

BEARINGS FROM D.V. 257 Pg. 377

9900002644
 Filed for Record in
 HOLMES COUNTY, OH
 SALLY MILLER
 On 06-01-1999 At 03:00 pm.
 PLAT MED 21.60
 OR Book 17 Page 122 - 122
 or vol 32 pg 449

INDEXED

9900002644
 LEVI N TROYER
 1565 SR 643
 ROUTE 1
 SUGARCREEK, OH 44681

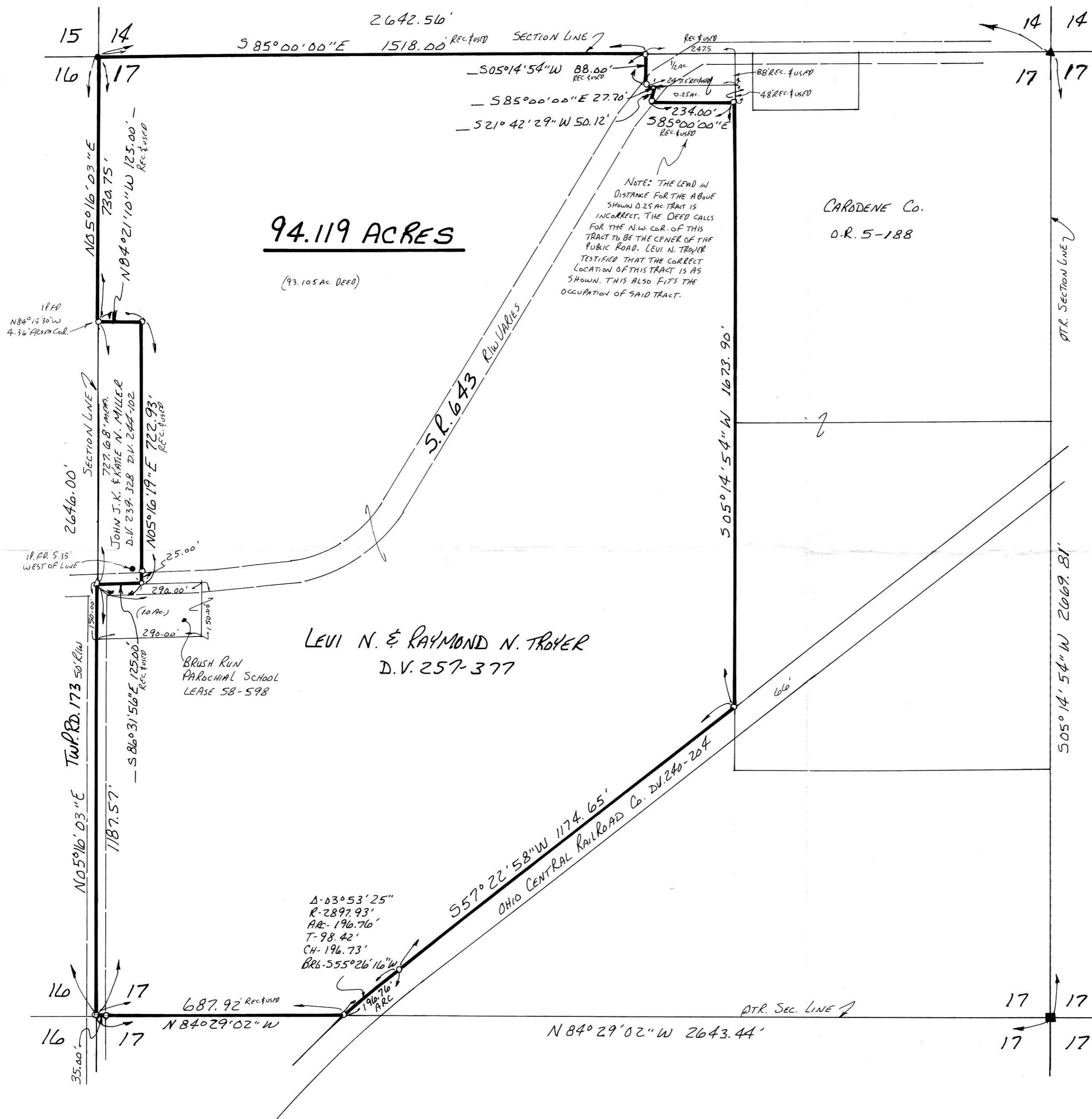


I CERTIFY THIS SURVEY TO BE CORRECT
 TO THE BEST OF MY KNOWLEDGE

Donald C. Baker
 DONALD C. BAKER P.S. 6938
 138 N. CLAY ST.
 MILLERSBURG, OHIO 44654
 PH. (330) 674-4788

APRIL 2, 1999

#12399-M.L. DAVIS
 F.C.C. - F.D. BAKER



LEVI N. & RAYMOND N. TROYER
 D.V. 257-377

Δ-03° 53' 25"
 R-2897.93'
 AR-196.76'
 T-98.42'
 CH-196.73'
 BR-555° 26' 16" W

PLAT APPROVED

5/25/99 B