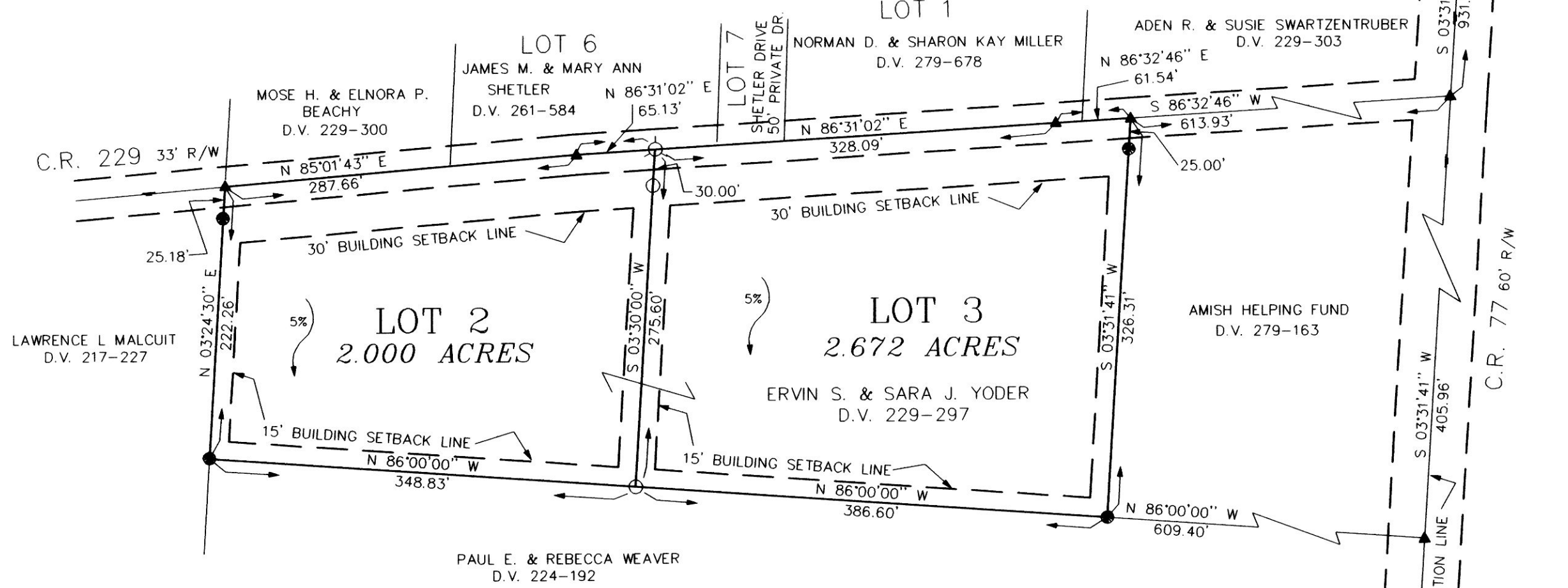


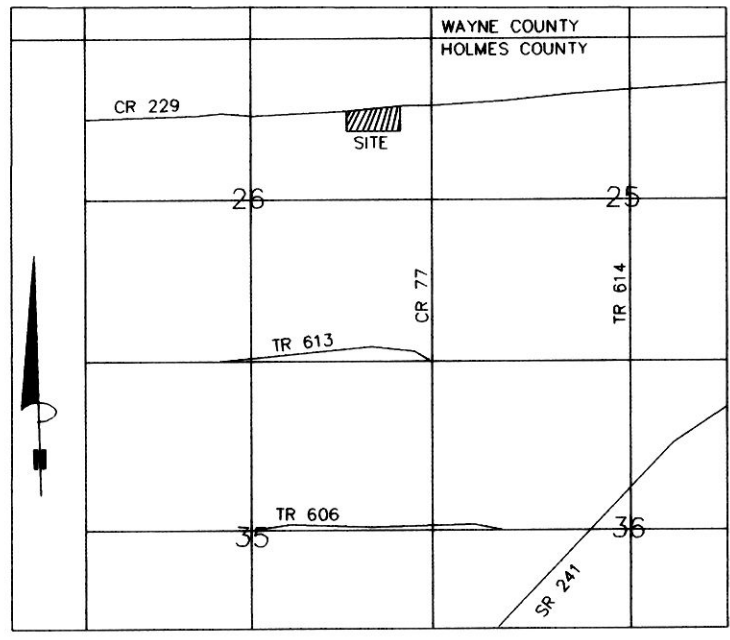
# REPLATTING & RENUMBERING OF CALMOUTIER ALLOTMENT NO. 1

(Recorded in Plat vol. 15 page 138)  
SURVEYED FOR ERVIN YODER

SHETLER ALLOT. NO. 1 (P. 2-187)



## SITE MAP



### REFERENCES:

- DEED VOL. 217 PAGE 227
- DEED VOL. 224 PAGE 192
- DEED VOL. 229 PAGE 300
- DEED VOL. 261 PAGE 584
- DEED VOL. 279 PAGE 678
- DEED VOL. 229 PAGE 297
- DEED VOL. 229 PAGE 303
- DEED VOL. 279 PAGE 163
- PLAT VOL. 11 PAGE 53
- PLAT VOL. 15 PAGE 138
- PLAT VOL. 16 PAGE 489

### GRANTORS:

ERVIN S. & SARA J. YODER  
7690 CO. RD. 77  
MILLERSBURG, OH 44654  
PH. (330) 674-3858

THESE LOTS ARE FOR RESIDENTIAL PURPOSES ONLY.

No further splits will be permitted without replatting said lot.

AREA IN LOTS 4.672 ACRES  
AREA IN ROAD DEDICATION 0.000 ACRES  
TOTAL AREA IN ALLOTMENT 4.672 ACRES

WAYNE COUNTY  
HOLMES COUNTY

26 25

26 25

26 25

PLEASE SIGN IN PERMANENT BLACK INK

CERTIFICATE OF OWNERSHIP AND DEDICATION  
We hereby certify that we are the owners of the property shown and described hereon and that we hereby adopt this plan of subdivision with our free consent, establish the minimum building restriction lines, and dedicate the road as shown to public use.

Ervin S. Yoder 10-20-98  
SARA J. YODER Sara J. Yoder 10-20-98

CERTIFICATE OF THE APPROVAL OF WATER AND SEWERAGE SYSTEMS  
I hereby certify that the water supply and sewage disposal utility systems installed or proposed for installation, in the subdivision plat entitled: REPLATTING & RENUMBERING OF CALMOUTIER ALLOTMENT NO. 1 fully meet the requirements of the Holmes County Board of Health and the Ohio State Health Department, and are hereby approved as shown.

10-21-98  
County Health Commissioner Date

CERTIFICATE OF APPROVAL BY THE HOLMES SOIL AND WATER CONSERVATION DISTRICT

I hereby certify that I have approved the subdivision plat and/or agreements or provisions for sedimentation and erosion control as stated or shown hereon.  
10-21-98  
Holmes Soil and Conservation District Date

CERTIFICATE OF THE APPROVAL BY THE COUNTY COMMISSIONERS  
I hereby certify that the Holmes County Commissioners have approved the subdivision plat as shown hereon.

Chairman, County Commissioners Date

CERTIFICATE OF THE APPROVAL OF PLAT AND ENGINEERING DETAILS  
I hereby certify that I have approved the plat and engineering details of the proposed roads, sewer and water systems and other proposed public facilities in the subdivision plat as shown hereon.

Robert L. Kasner P.E. 10/26/98  
County Engineer Date

CERTIFICATE OF APPROVAL FOR RECORDING  
I hereby certify that the subdivision plat shown hereon has been found to comply with the subdivision regulations for Holmes County, Ohio, with the exception of such variances, if any, as presented in the minutes of the Holmes County Planning Commission and that it has been approved for recording in the office of the County Recorder.

John W. Baker 11-02-98  
Holmes County Planning Commission Date

CERTIFICATE OF ACCURACY  
I hereby certify that the plan shown and described hereon is a true and correct survey to the accuracy required by the Holmes Co. Planning Commission and that the monuments have been placed as shown hereon.

Donald C. Baker 9-16-1998  
Donald C. Baker P.S. 6938 Date

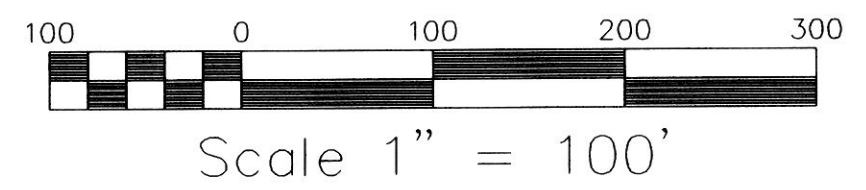
9800006225  
Filed for Record in  
HOLMES COUNTY, OH  
SALLY MILLER  
On 12-23-1998 At 09:27 am.  
PLAT MED 21.60  
Book OR Vol. 16 Pg. 965 - 965

9800006225  
MILLER & MAST ATTYS  
MILLERSBURG,

Jul 01 11/2/98



DONALD C. BAKER SURVEYING  
138 N. CLAY ST.  
MILLERSBURG, OHIO 44654  
PH. 330-674-4788  
FAX 330-674-6027



File name: C:\JOBS\S-587-98\ERZ\FCC-DCB AUGUST 31, 1998

LOCATED IN :  
SALT CREEK TOWNSHIP  
N.E. QTR., SECTION 26,  
T-15N; R-12W  
HOLMES COUNTY, OHIO

- LEGEND:
- IRON PIN FOUND
  - ▲ R.R. SPK. FOUND
  - P.K. NAIL SET
  - 5/8" REBAR WITH I.D. CAP SET, I.D. CAP MARKED "BAKER 6938"

TRANSFER NOT NECESSARY  
11/2/98  
Richard A. Houser