

197045

pd 20100

REFERENCES:

DEED Vol. 180 PAGE 243
" " 253 " 128
" " 229 " 241
" " 238 " 860

PLAT Vol. 10 PAGE 951
" " 5 " 134

BEARINGS FROM DEED Vol. 253 PAGE 128

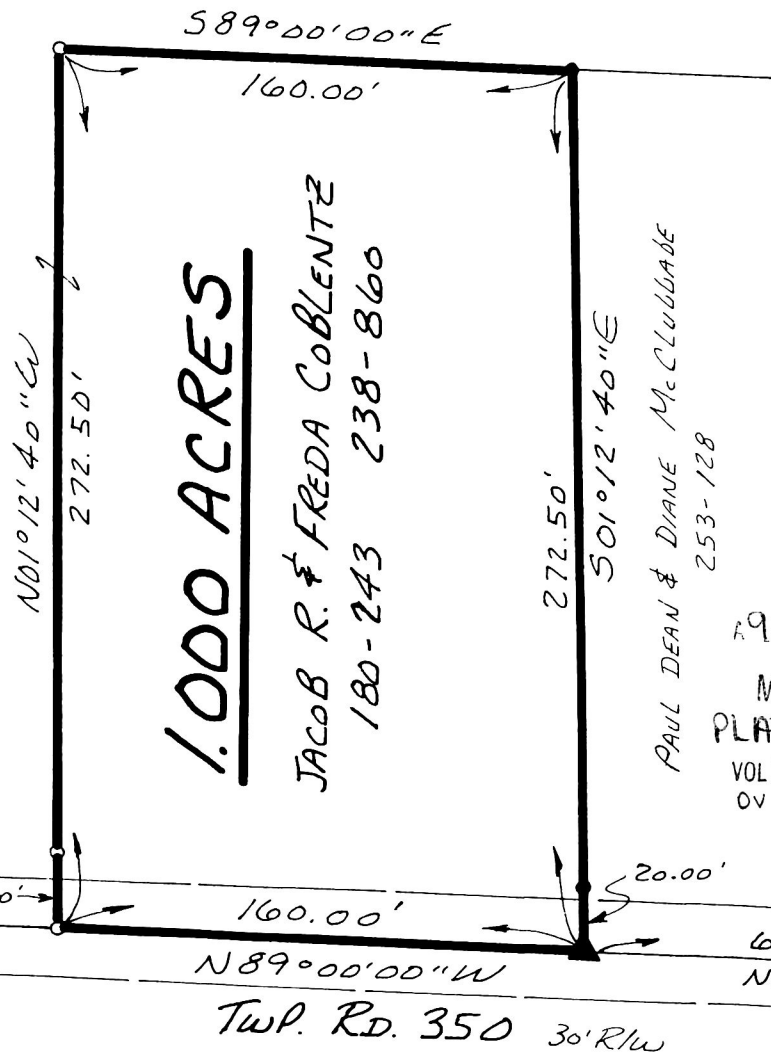
HARDY TOWNSHIP
2ND. QTR. LOT 24
T-9N; R-7W
HOLMES COUNTY, OHIO

0 30 60 120

SCALE: 1" = 600'

- ▲ R.R. SPIKE FOUND
- IRON PIN FOUND
- 5/8" RE BAR WITH I.D. CAP SET
- I.D. CAP MARKED "BAKER 6938"

(Handwritten signature/initials)



1.000 ACRES

JACOB R. & FRED A COBLENTZ
180-243 238-860

PAUL DEAN & DIANE McCLUGGAGE
253-128

960036
APPROVED FOR TRANSFER ONLY
NO SUBDIVISION PLAT REQUIRED
(O.R.C. 711.001 & 711.131)
Lot(s) not for building unless
approved by Board of Health.
HOLMES CO. PLANNING COMM.

By TRM Date 2-29-96

197045

REC'D
MAR 09 1996 AM


RECORDED
FEE 20.00

MAR 01 '96
PLAT

MAR - 4 '96

VOL 16 PAGE 36
OV 272 pg 453

Sally Miller RECORDER
Lynch



I CERTIFY THIS SURVEY TO BE
CORRECT TO THE BEST OF
MY KNOWLEDGE.


Donald C. Baker
DONALD C. BAKER P.S. 6938
5958 T.R. 322
MILLERSBURG, OHIO 44654
PH. (216) 674-4788
OCTOBER 24, 1995

PLAT APPROVED

3/1/96

58495-MLS

VOL 16 PAGE 36



24 9
23 10