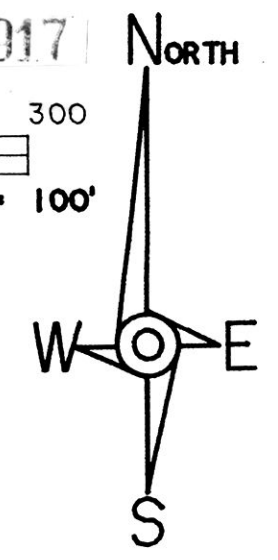



194442



MICHAEL E. & THERESA L. MIZER 266/822

MARK J. SHROYER & JANICE M. CARPENTER V. 219, P. 730

MEAS. 261.94' REC. 264.00'

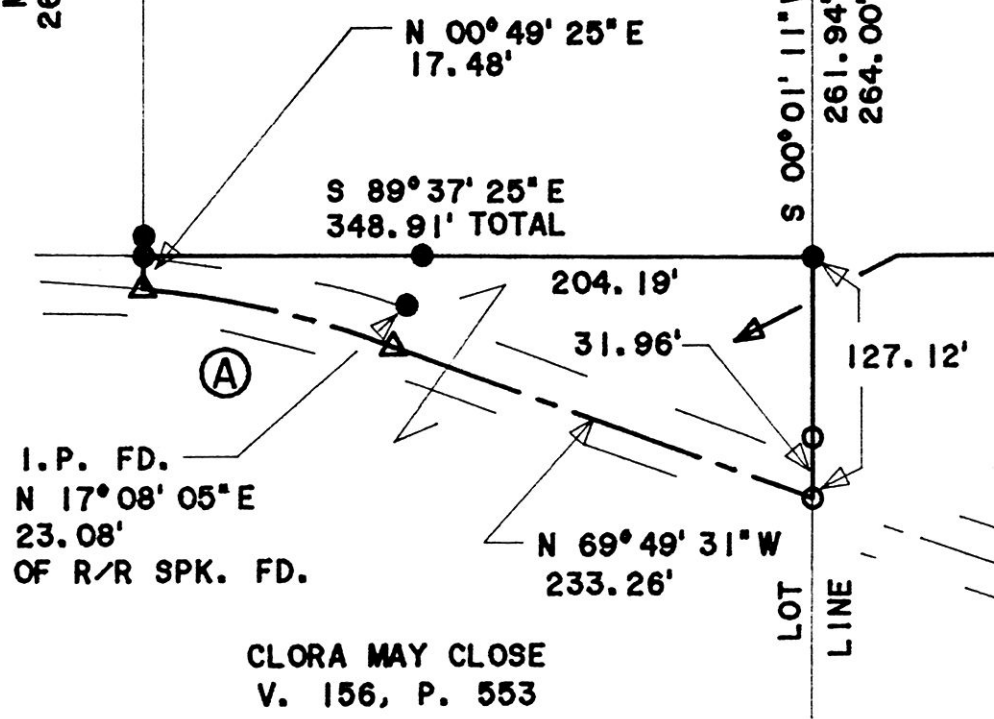
CLORA MAY CLOSE V. 156, P. 553

0.529 ACRE

REFERENCE DOCUMENTS:
TAX MAP
DEEDS AS SHOWN
SURVEY PLATS: V. 5, P. 85
V. 8, P. 284

950186
APPROVED FOR TRANSFER ONLY
NO SUBDIVISION PLAT REQUIRED
(O.R.C. 711.001 & 711.131)
Lot(s) not for building unless approved by Board of Health.
HOLMES CO. PLANNING COMM.
By TRM Date 9-7-95

* BEARINGS ESTABLISHED FROM SURVEY PLAT V. 5, P. 85 AND ARE TO DENOTE ANGULAR MEASUREMENT ONLY.



- LEGEND:
- - STONE FOUND
 - - IRON PIN/PIPE FOUND
 - - POINT-OF-DEPARTURE
 - - 5/8" X 30" RE-BAR W/I.D. CAP SET
 - ⊠ - RAILROAD SPIKE SET
 - △ - R/R SPIKE FOUND

CURVE	RADIUS	TANGENT	LENGTH	DELTA	DEGREE	CHORD	CH. BEARING
A	500.65'	67.57'	134.32'	15°22'20"	11°26'39"	133.92'	N 76°24'14"W

PLAT APPROVED
9/8/95-B

194442

REC'D AT 3:57 o'clock Plot.
SEP 11 '95
VOL 14 PAGE 917
BY 27089 233

RECORDED FEE \$20.00
INDEXED
SEP 12 '95

Adley Miller
May

I CERTIFY THIS TO BE A TRUE PLAT OF A FIELD SURVEY COMPLETED ON JUNE 14, 1995:

JIM SHAMP, REG. SUR. NO. 9-6088



HEARTLAND Surveying			
Jim Shamp 5210 Twp. Rd. 257 Millersburg, OH 44654 Phone: 216-674-4698			
SURVEY CLORA MAY CLOSE BALDER		DATE JUNE 26, 1995	
STATE OHIO	COUNTY HOLMES	TOWNSHIP HARDY	RANGE 7 WEST
TOWNSHIP 9 NORTH	3RD QUARTER LOT 5	940404. CRD 5/95 950636. PL	