

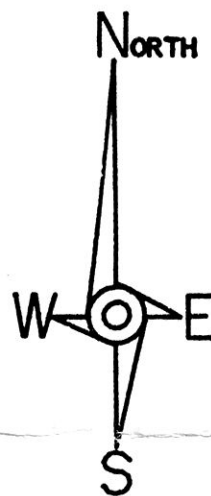

VOL 14 PAGE 628

REFERENCE DOCUMENTS:
TAX MAP
DEEDS AS SHOWN
SURVEY PLATS:
5/33, 4/21.

HEARTLAND Surveying			
Jim Shamp			
5210 Twp. Rd. 257		Millersburg, OH 44654	
Phone: 216-674-4698			
SURVEY		DATE	
GROSSI TO HAWKINS		JULY 18, 1994	
STATE	COUNTY	TOWNSHIP	RANGE
OHIO	HOLMES	CLARK	5 WEST
TOWNSHIP	S.W. QUARTER OF SECTION 5		940628
8 NORTH			

TWP. & SEC. LN.
S 00°00'00"E 628.46'

BENJAMIN M. & VERNA MILLER 210/716



BEARINGS ASSUMED

NOTE: USED INFORMATION FROM PLAT 5/33 TO ESTABLISH C/L T.R. 154 AS IT FITS BETTER THAN THAT FROM PLAT 4/21.

SHANE LARAMIE & LORETTA GRAY 256/923

SPLIT APPROVED #940179

APPROVED FOR TRANSFER ONLY
NO SUBDIVISION PLAT REQUIRED
(O.R.C. 711.001 & 711.131)
Lot(s) not for building unless approved by Board of Health.
HOLMES CO. PLANNING COMM.

By JS Date 10-12-94

189764

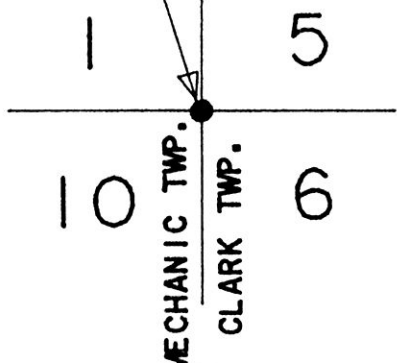
REC'D AT 1:46 o'clock P.M.

RECORDED FEE \$20.00

OCT 14 '94

OCT 17 '94

Plat VOL 14 PAGE 628 *Sally Miller* RECORDER
Deed vol. 266 pg 339 *Dianna Mast*



- LEGEND:
- - STONE FOUND
 - - IRON PIN/PIPE FOUND
 - - POINT-OF-DEPARTURE
 - - 5/8" X 30" RE-BAR W/I.D. CAP SET
 - ⊗ - RAILROAD SPIKE SET
 - △ - R/R SPIKE FOUND

I CERTIFY THIS TO BE A TRUE PLAT OF A FIELD SURVEY COMPLETED ON JUNE 28, 1994:

J. Shamp
JIM SHAMP, REG. SUR. NO. S-6088

PLAT APPROVED 10/12/94

