

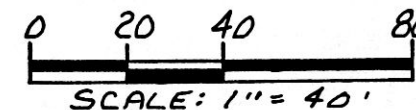
187360

This 0.717 acre parcel is not approved for any use that generates wastewater.

Sanitarian *[Signature]* 3/2/92 Date
SPLIT APPROVED # 940051


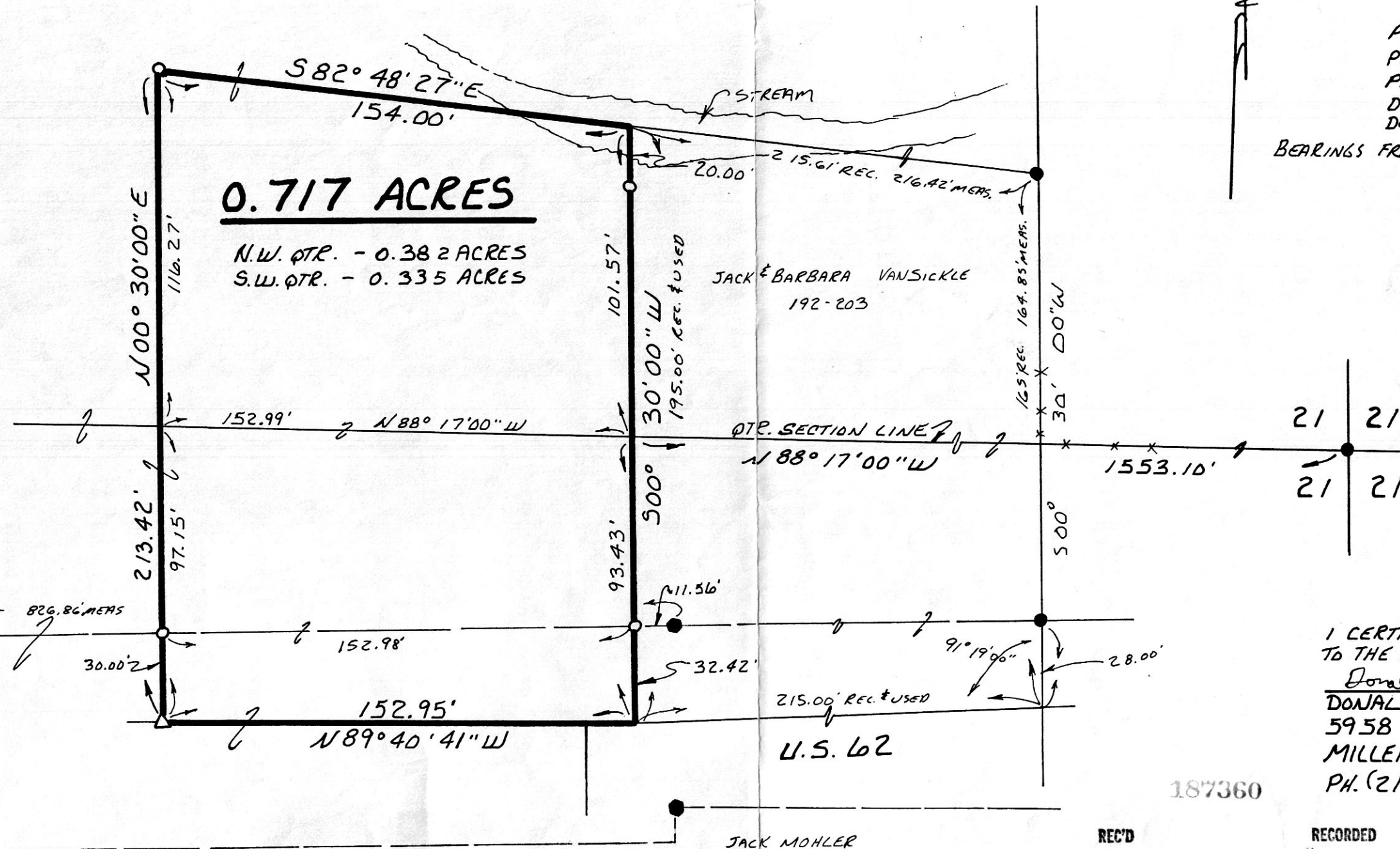
RICHLAND TOWNSHIP
N.W. & S.W. QTRS. SECTION 21
T-8N; R-9W
HOLMES COUNTY, OHIO

RICHARD W. & LOIS L. HYATT, CO-TRUSTEES
230-997



- IRON PIN FOUND
- CONC. HIGHWAY MONUMENT FOUND
- △ R.R. SPIKE SET
- 5/8" RE BAR WITH I.D. CAP SET
I.D. CAP MARKED "BAKER 6938"

REFERENCES:
 PLAT VOL. 5 PAGE 105
 PLAT VOL. 8 PAGE 614
 PLAT VOL. 8 PAGE 338
 DEED VOL. 230 PAGE 997
 DEED VOL. 192 PAGE 203
 BEARINGS FROM DEED VOL. 192 PAGE 203



I CERTIFY THIS SURVEY TO BE CORRECT TO THE BEST OF MY KNOWLEDGE.
Donald C. Baker
 DONALD C. BAKER P.S. 6938
 5958 T.R. 322
 MILLERSBURG, OHIO 44654-8403
 PH. (216) 674-4788

VOL 14 PAGE 498

REC'D AT 10:30'clock A.M.

RECORDED FEE \$20.00

DECEMBER 30, 1991

APR 28 '94

APR 29 '94

2037-MLS

Plat Vol. 14 PAGE 498
 Deed vol. 264 pg 252
Sally Miller RECORDER
Karrett

PLAT APPROVED 3/25/94 B

JACK MOHLER 209-749

187360