

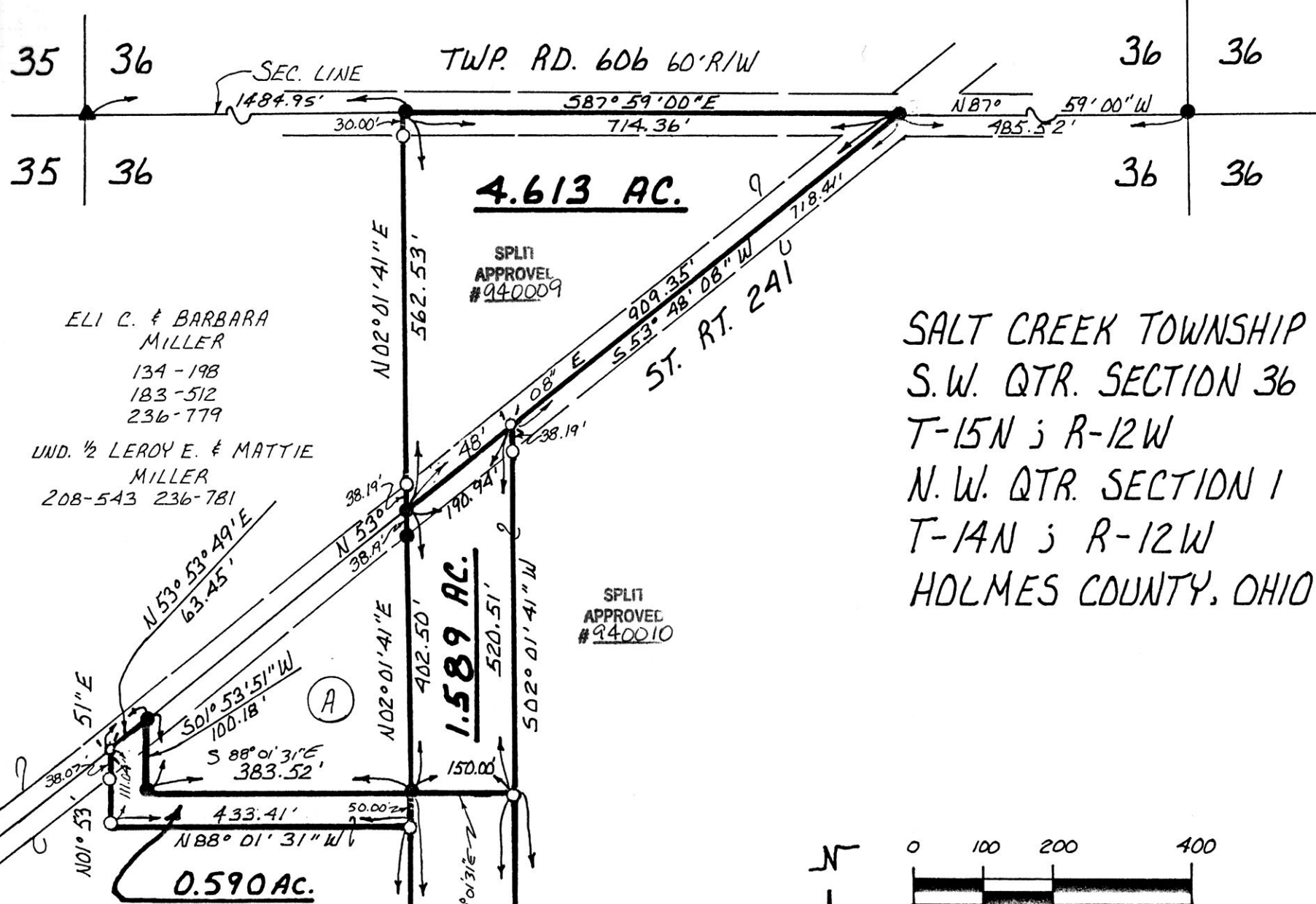
These 4.613 .590, 1.589 acre parcels are not approved for any use that generates wastewater.

#20.00pd.

186069

VOL 14 PAGE 424

[Signature]
Sanitarian
Date 1/11/94



ELI C. & BARBARA MILLER
134-198
183-512
236-779

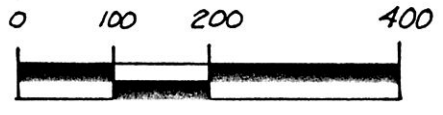
UND. 1/2 LEROY E. & MATTIE MILLER
208-543 236-781

SALT CREEK TOWNSHIP
S.W. QTR. SECTION 36
T-15N ; R-12W
N.W. QTR. SECTION 1
T-14N ; R-12W
HOLMES COUNTY, OHIO

- REFERENCES:**
- DEED VOL. 260 PAGE 668
 - DEED VOL. 134 PAGE 198
 - DEED VOL. 183 PAGE 512
 - DEED VOL. 236 PAGE 779
 - DEED VOL. 208 PAGE 543
 - DEED VOL. 236 PAGE 781
 - DEED VOL. 111 PAGE 314
 - DEED VOL. 161 PAGE 570
 - DEED VOL. 248 PAGE 133
 - DEED VOL. 208 PAGE 420
 - PLAT VOL. 8 PAGE 552
 - PLAT VOL. 11 PAGE 107
 - PLAT VOL. 12 PAGE 143


BEARINGS FROM PLAT Vol. 8 PAGE 552

(A) WAYNE H. & LAURA KAY BEACHY
208-420



SCALE: 1" = 200'

- IRON PIN FOUND
- ▲ R.R. SPIKE FOUND
- P.K. NAIL SET
- 5/8" REBAR WITH I.D. CAP SET. I.D. CAP MARKED "BAKER 6938."




I CERTIFY THIS SURVEY TO BE CORRECT TO THE BEST OF MY KNOWLEDGE.

[Signature]
DONALD C. BAKER P.S. 6938
595B T.R. 322
MILLERSBURG, OHIO 44654
PH: (216) 674-4788

DECEMBER 30, 1993

186069

Recd. JAN 27 1994 AT 3:25 O'CLOCK P.M. INDEXED
Registered JAN 28 1994 Holmes Co. Ohio Fee \$20.00
Plat Vol. 14 Pg. 424 Recorder *[Signature]* S.S.
Deed vol. 263 pg 279-281



71793-BEC

ROY J. MILLER 111-314
DAN R. & LYDIA ANN MILLER
161-570 248-133

PLAT APPROVED 1/20/94 B