

VOL 14 PART 377

PAINT TOWNSHIP  
3RD. QTR. LOT 11  
T-10N ; R-4W  
HOLMES COUNTY, OHIO

This 1.170 acre parcel is not approved  
for any use that generates wastewater.

*Paul A. & Vicki L. Patterson*  
Sanitarian Date 11/23/93

SPLIT  
APPROVED  
# 930221

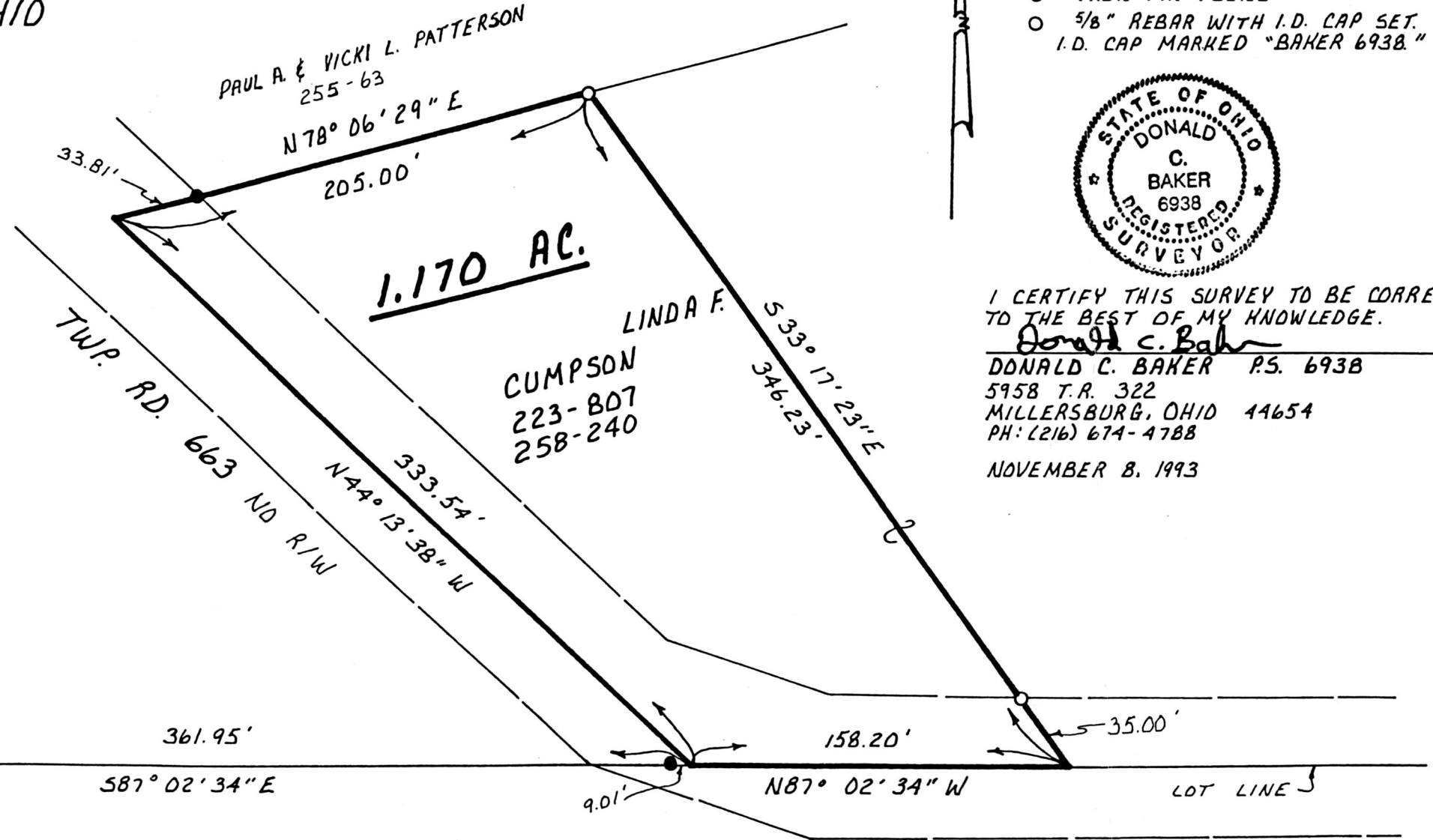
185209

\$20.00 pd.

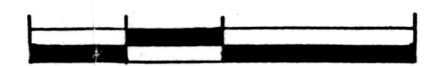
REFERENCES:

DEED VOL. 223 PAGE 807  
DEED VOL. 255 PAGE 63  
PLAT VOL. 10 PAGE 258  
PLAT VOL. 12 PAGE 898

BEARINGS FROM DEED VOL. 255 PAGE 63



0 30 60 120



SCALE: 1" = 60'

- IRON PIN FOUND
- 5/8" REBAR WITH I.D. CAP SET. I.D. CAP MARKED "BAKER 6938."

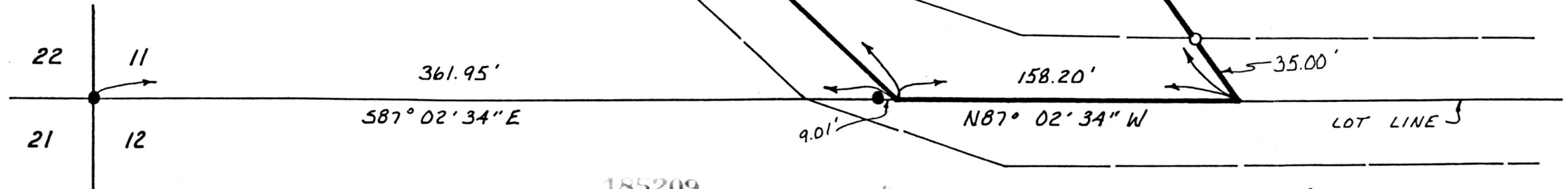


I CERTIFY THIS SURVEY TO BE CORRECT  
TO THE BEST OF MY KNOWLEDGE.

*Donald C. Baker*

DONALD C. BAKER P.S. 6938  
5958 T.R. 322  
MILLERSBURG, OHIO 44654  
PH: (216) 674-4788

NOVEMBER 8, 1993



59093-BEC

185209  
 Rec'd. DEC 09 1993 AT 2:37 O'CLOCK P.M.  
 Recorded DEC 10 1993 Holmes Co. Ohio Fee \$20.00  
 Plat Vol. 14 Pg. 377 Recorder *Shelly Miller*  
 Deed vol. 262 pg 621

INDEXED

TWP. RD. 663 NO R/W

PLAT APPROVED  
12/9/93