

MECHANIC TOWNSHIP
N.E. QTR. SECTION 8 (FRACT'L)
T-8N3 R-6W
HOLMES COUNTY, OHIO

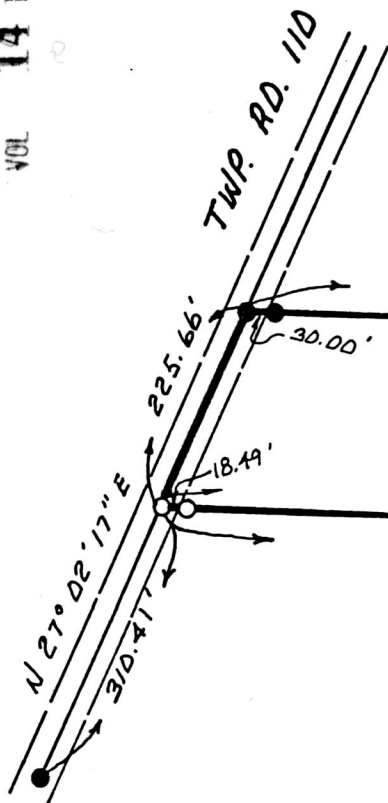
0 100 200 400



SCALE: 1" = 200'

- IRON PIN FOUND
- STONE FOUND
- 5/8" REBAR WITH I.D. CAP
SET. I.D. CAP MARKED
"BAKER 6938."

VOL 14 PAGE 347



EDNA H. RABER
247-246 256-93

S 85° 00' 00" E

1785.26'

8.778 ACRES

DELBERT A. MILLER
252 - 179

876.43'

1870.93'

N 85° 00' 00" W

994.50'


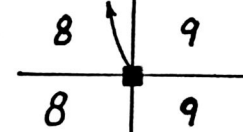
LEVI J. & EDNA RABER
WAYNE L. & BARBARA RABER
170-100 200-181

SEC. LINE



504° 43' 36" W

1320.00'
N 04° 43' 36" E



I CERTIFY THIS SURVEY TO BE CORRECT
TO THE BEST OF MY KNOWLEDGE.

Ronald C. Baker
DONALD C. BAKER P.S. 6938
595B T.R. 322
MILLERSBURG, OHIO 44654
PH: (216) 674-4788

184602

REFERENCES:

- DEED VOL. 170 PAGE 100
- DEED VOL. 200 PAGE 181
- DEED VOL. 244 PAGE 160
- DEED VOL 247 PAGE 246

BEARINGS FROM DEED VOL. 252 PAGE 179

54393-BEC

OCTOBER 9, 1993

Rec'd. NOV 01 1993

AT 2:57 O'CLOCK P.M.

Recorded NOV 02 1993

Holmes Co. Ohio Fee 20.00

Plat Vol. 14

Pg. 347 Recorder Sally Miller

Deed vol. 262 pg 121

INDEXED

PLAT APPROVED
10/28/93