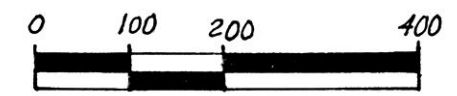


183630

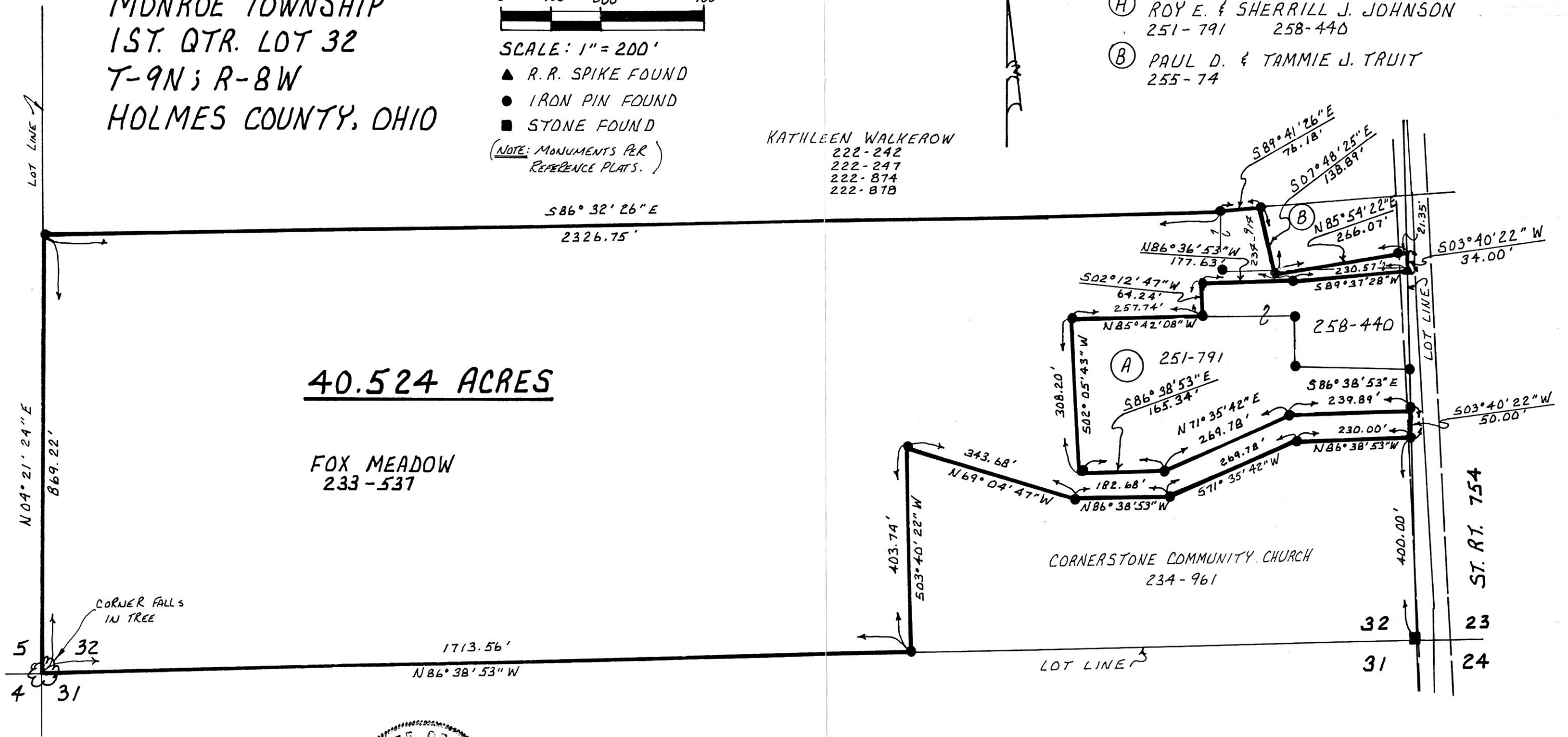
MONROE TOWNSHIP  
1ST. QTR. LOT 32  
T-9N; R-8W  
HOLMES COUNTY, OHIO



SCALE: 1" = 200'  
▲ R.R. SPIKE FOUND  
● IRON PIN FOUND  
■ STONE FOUND  
(NOTE: MONUMENTS PER REFERENCE PLATS.)

KATHLEEN WALKEROW  
222-242  
222-247  
222-874  
222-878

- (A) ROY E. & SHERRILL J. JOHNSON  
251-791 258-440
- (B) PAUL D. & TAMMIE J. TRUIT  
255-74



**40.524 ACRES**

FOX MEADOW  
233-537


CORNERSTONE COMMUNITY CHURCH  
234-961

CORNER FALLS  
IN TREE

**REFERENCES:**

- PLAT VOL. 10 PAGE 726
- PLAT VOL. 12 PAGE 900
- PLAT VOL. 12 PAGE 679
- DEED VOL. 233 PAGE 537
- DEED VOL. 251 PAGE 791
- DEED VOL. 255 PAGE 74

BEARINGS FROM PLAT VOL. 10 PAGE 730



I CERTIFY THAT THIS PLAT WAS PREPARED FROM EXISTING SURVEY PLATS AND DEEDS AS SHOWN.

*Donald C. Baker*  
DONALD C. BAKER  
5958 TR 322  
MILLERSBURG, OHIO 44654  
P.S. 6938  
AUG. 6, 1993

183630

Rec'd. AUG 27 1993 AT 2:41 O'CLOCK pm  
 Indexed AUG 30 1993 Holmes Co. Ohio Fee \$20.00  
 Plat Vol. 14 Pg. 287 Recorder Sally Miller  
 Deed vol. 261 pg 294  
 D. Mathie

INDEXED

37993-BEC

PLAT RECORDED  
8/26/93