


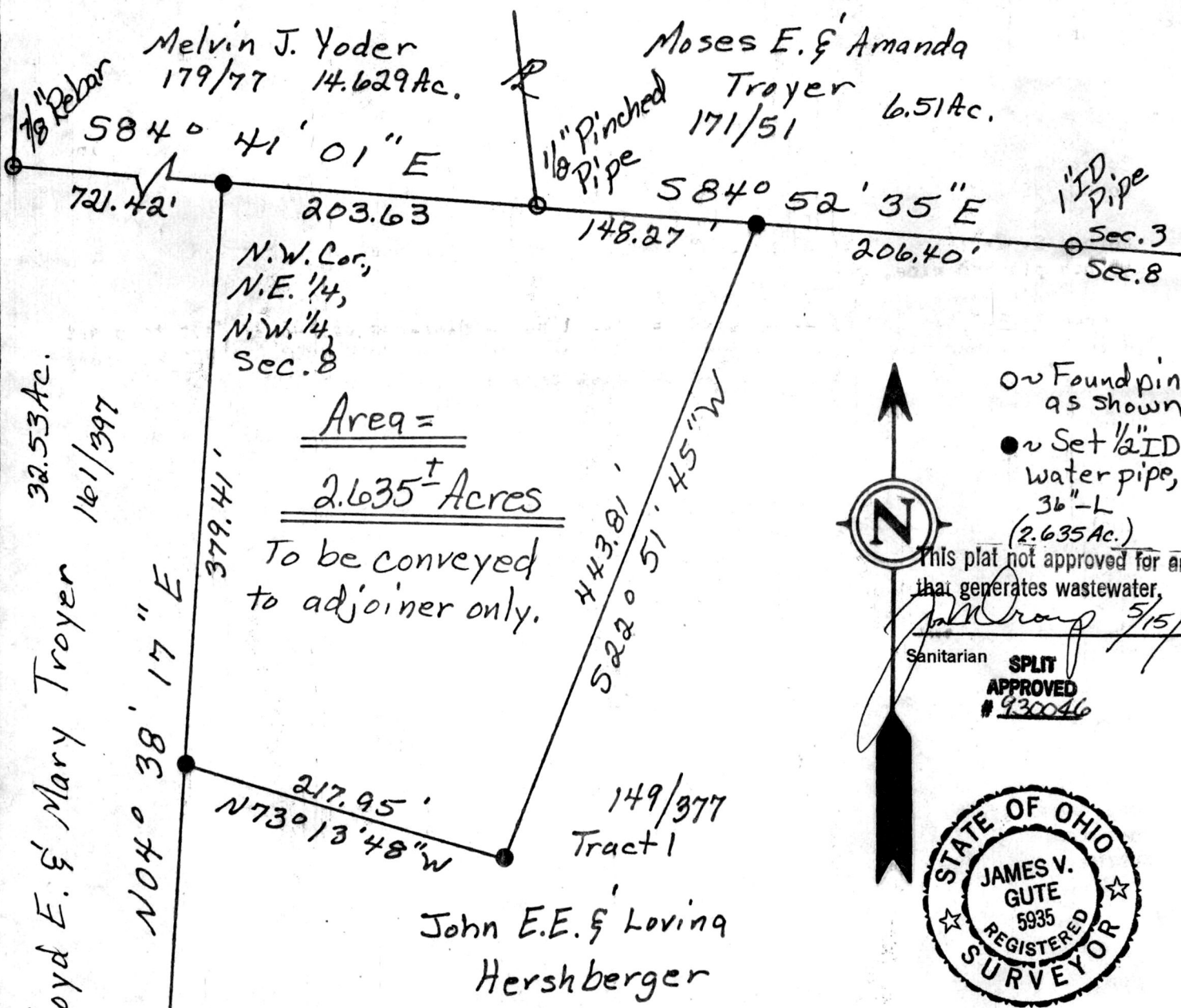
THE COSHOCTON LAND SURVEYING SERVICE

233 S. FOURTH ST.

COSHOCTON, OHIO 43812

BEING PART OF: LOT ~
SEC. 8
QUAR. 2nd
T8N, R5W
TOWNSHIP Clark
COUNTY Holmes, Ohio, U.S.M.L.

SURVEY FOR: John Hershberger
DATE: March, 1990
SCALE: 1" = 100'



on Found pin as shown
 • on Set 1/2" ID water pipe, 36"-L (2.635 Ac.)

This plat not approved for any use that generates wastewater.

Sanitarian **SPLIT APPROVED** # 930046



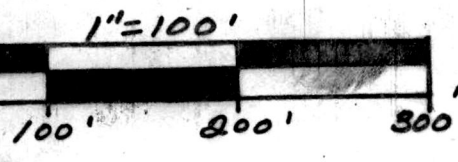
Being part of the land conveyed to John E.E. & Lovina Hershberger by Peter E. Hershberger in Vol. 149, Pg. 377, Tract #1.

Bearings based on a survey by G.W. Stewart, R.S. 6357.
 Pertinent documents, Tax Maps, Berlin Quadrangle Map, Surveys by G.W. Stewart, R.S. 6357 & W.T. Burkey, R.S. 5107 and all deeds shown.

181209

AT 9:30 O'CLOCK AM
 HOLMES CO. OHIO FEE \$5.00
 Pg. 179 Recorder Sally Miller
 M. V. OLLA
 Vol. 14
 Deed. Vol. 259
 Ps. 544

REC'D. MAR 30 1990
 RECORDED
 Subject To All Easements
 And Rights-Of-Way, Public
 And Private, Of Record



I hereby certify the above plat to be correct to the best of my knowledge and belief.

THE COSHOCTON LAND SURVEYING SERVICE

PLAT APPROVED
 3/19/93 B

REGISTERED SURVEYOR 5935