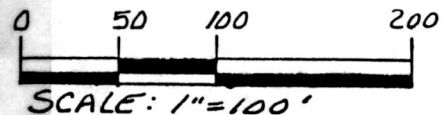


Vol 14 PAGE 155

180802



- IRON PIN FOUND
- △ R.R. SPIKE SET
- 5/8" RE BAR WITH I.D. CAP SET
- I.D. CAP MARKED "BAKER 6938"

REFERENCES:

PLAT Vol. 8 PAGE 200

DEED Vol. 235 PAGE 50
 DEED Vol. 230 PAGE 984
 DEED Vol. 202 PAGE 34

BEARINGS FROM DEED Vol 230
 PAGE 984

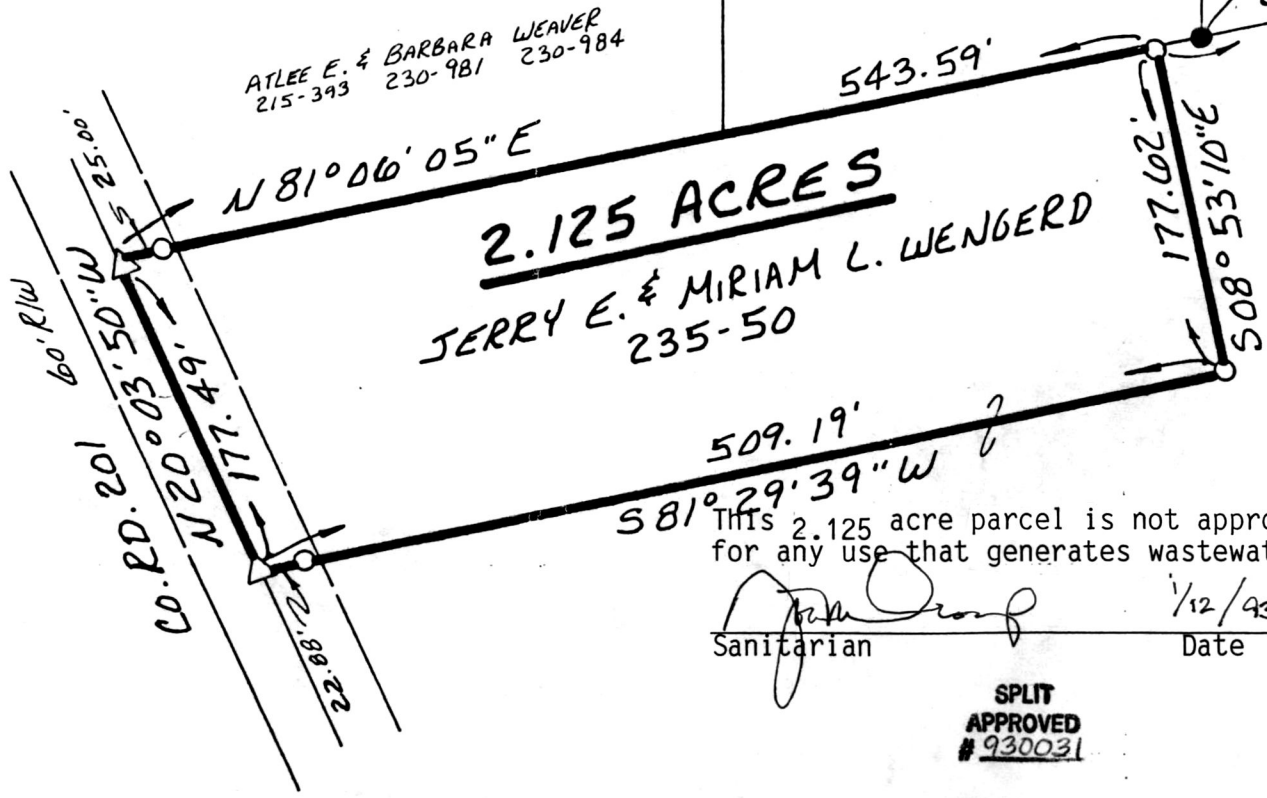
SALT CREEK TOWNSHIP
 N.W. QTR. SECTION 32
 T-15N; R-12W
 HOLMES COUNTY, OHIO

TWP. RD.	607
40' R/W	
29	29
32	32

INDEXED

Rec'd. FEB 24 1993 AT 11:27 O'CLOCK A.M.
 Recorded FEB 25 1993 Holmes Co. Ohio Fees \$ 5.00
 Plat Vol. 14 Pg. 155 Recorder Sally Miller

180802



ATLEE E. & BARBARA WEAVER
 215-393 230-981 230-984


2.125 ACRES

JERRY E. & MIRIAM L. WENGERD
 235-50

THIS 2.125 acre parcel is not approved for any use that generates wastewater.

[Signature] 1/12/93
 Sanitarian Date

SPLIT APPROVED # 930031



I CERTIFY THIS SURVEY TO BE CORRECT TO THE BEST OF MY KNOWLEDGE.

Donald C Baker
 DONALD C. BAKER P.S. 6938
 5958 T.R. 322
 MILLERSBURG, OHIO 44654
 PH (216) 674-4788
 DECEMBER 4, 1992

52392-MLS

PLAT APPROVED
 2/23/93 b

Deed Vol. 259 Page 5

found