

WALNUT CREEK TOWNSHIP
N.E. & N.W. QTRS., SECTION 14
T-9N ; R-4W
HOLMES COUNTY, OHIO




SCALE: 1" = 200'

- STONE FOUND
- ▲ R.R. SPIKE FOUND
- IRON PIN FOUND
- △ R.R. SPIKE SET
- 5/8" REBAR WITH I.D. CAP SET
I.D. CAP MARKED "BAKER 6938"

REFERENCES:

- DEED VOL. 178 PAGE 634
- DEED VOL. 196 PAGE 604
- DEED VOL. 212 PAGE 519
- DEED VOL. 162 PAGE 193
- BEARINGS FROM DEED VOL. 192
PAGE 698

These 0.913 and 4.382 acre parcels are not approved for any use that generates residential wastewater.

Sanitarian  Date 12/23/92

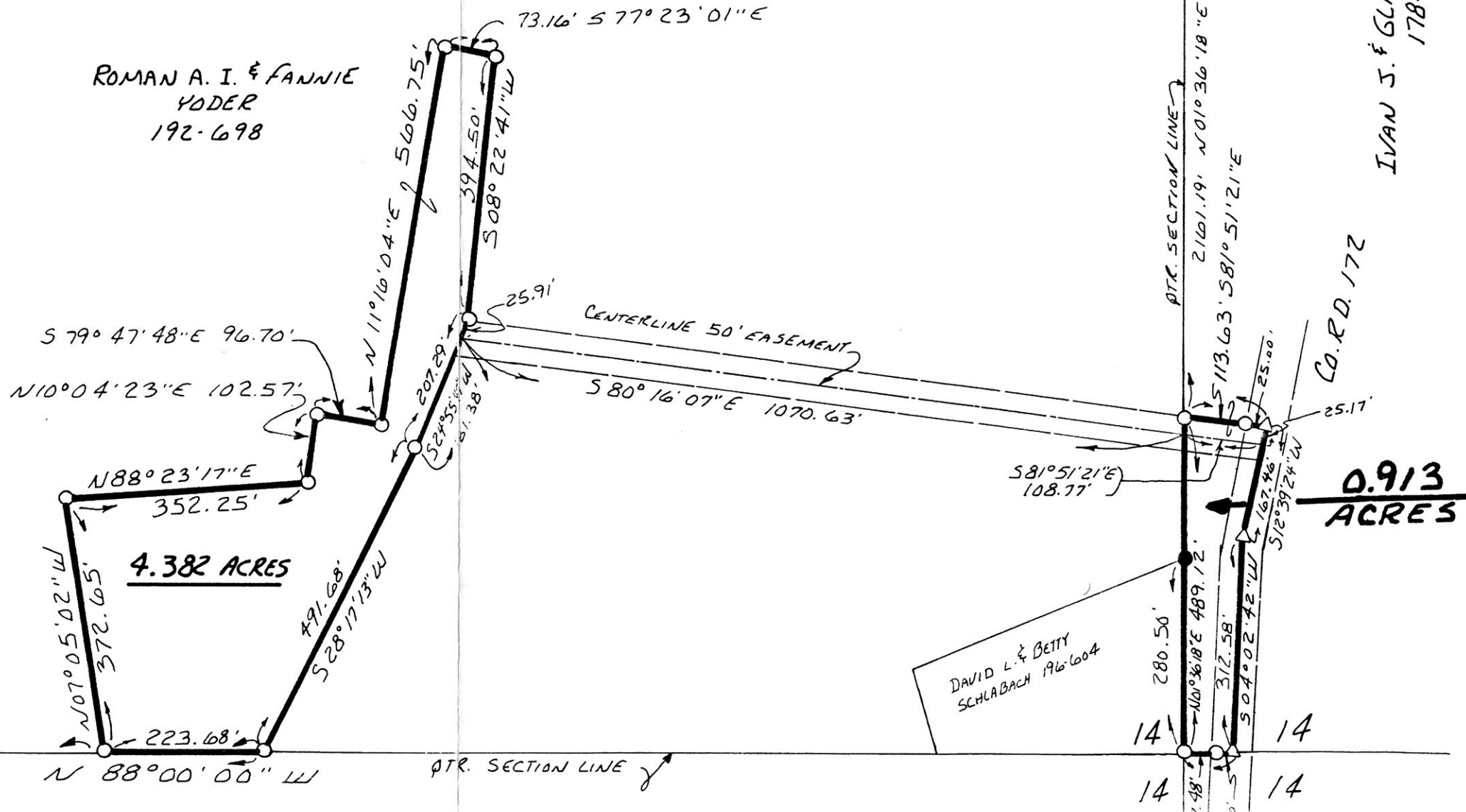
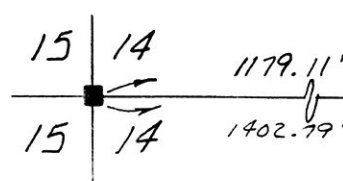
SPLIT APPROVED
930011
.913 ac



I CERTIFY THIS SURVEY TO BE CORRECT TO THE BEST OF MY KNOWLEDGE.

Donald C. Baker
DONALD C. BAKER P.S. 6938
4321 T.R. 252
GLENMONT, OHIO 44628

JULY 3, 1991



ORIGINAL PLAT FILED WITH MAP OFFICE
SALLY MILLER, RECORDER

Rec'd. JAN 22 1993 AT 1:53 o'clock pm
 Recorded JAN 25 1993 Holmes Co. Ohio Fee 89.35
 Plat Vol. 14 Pg. 136 Recorder Sally Miller
 Deed vol. 258 ps 695

PLAT APPROVED
1/20/93 B

1775-MLS

IVAN J. & GLADYS M. TROYER
178-634