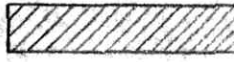




VOL. 241 PG. 795
 P.B. 8 PG. 105
 BERLIN HILL'S CONDOMINIUM INC.

SPACE UTILIZATION CHART	
ITEM	AREA (SQ. FT.)
UNIT "A" - OWNERSHIP	1706.91
UNIT "B" - OWNERSHIP	1419.08
UNIT "C" - OWNERSHIP	1925.71
LIMITED COMMON AREA	4872.88
COMMON AREA	26589.35

-  OWNERSHIP (INSIDE WALLS)
-  LIMITED COMMON
-  COMMON

BUILDING LOCATION PLAT
 KNOWN AS PART OF LOT 21, 1ST QTR.,
 T. 9N., R. 6W., OF BERLIN TWP. HOL. CO., OHIO.

SCALE 1" = 20'

Deed Vol. 242 Pg. 615
 163173

REC'D. MAR 20 1988
 AT 3:16 O'CLOCK PM
 RECORDED MAR 21 1988
 Vol VOL 13 PG 59
 Holmes Co. Ohio Fee: 40.00

Richard Coatsworth
 DUTCHLAND CONSTRUCTION
 a Division of Dutchland Group, Inc.
 P.O. Box 237 BERLIN OHIO 44810
 PH. 419 867-2100



TOLERANCES (EXCEPT AS NOTED)	REVISIONS			BERLIN HILL'S CONDOMINIUM	
	NO.	DATE	BY		
DECIMAL	1			SITE PLAN	
±	2				
FRACTIONAL	3				
±	4				
ANGULAR	5				
±					

DRAWN BY DALE MILLER
 DATE 1-12-88
 SCALE 1" = 20'
 MATERIAL
 DRAWING NO.
 APP'D
 1 of 2