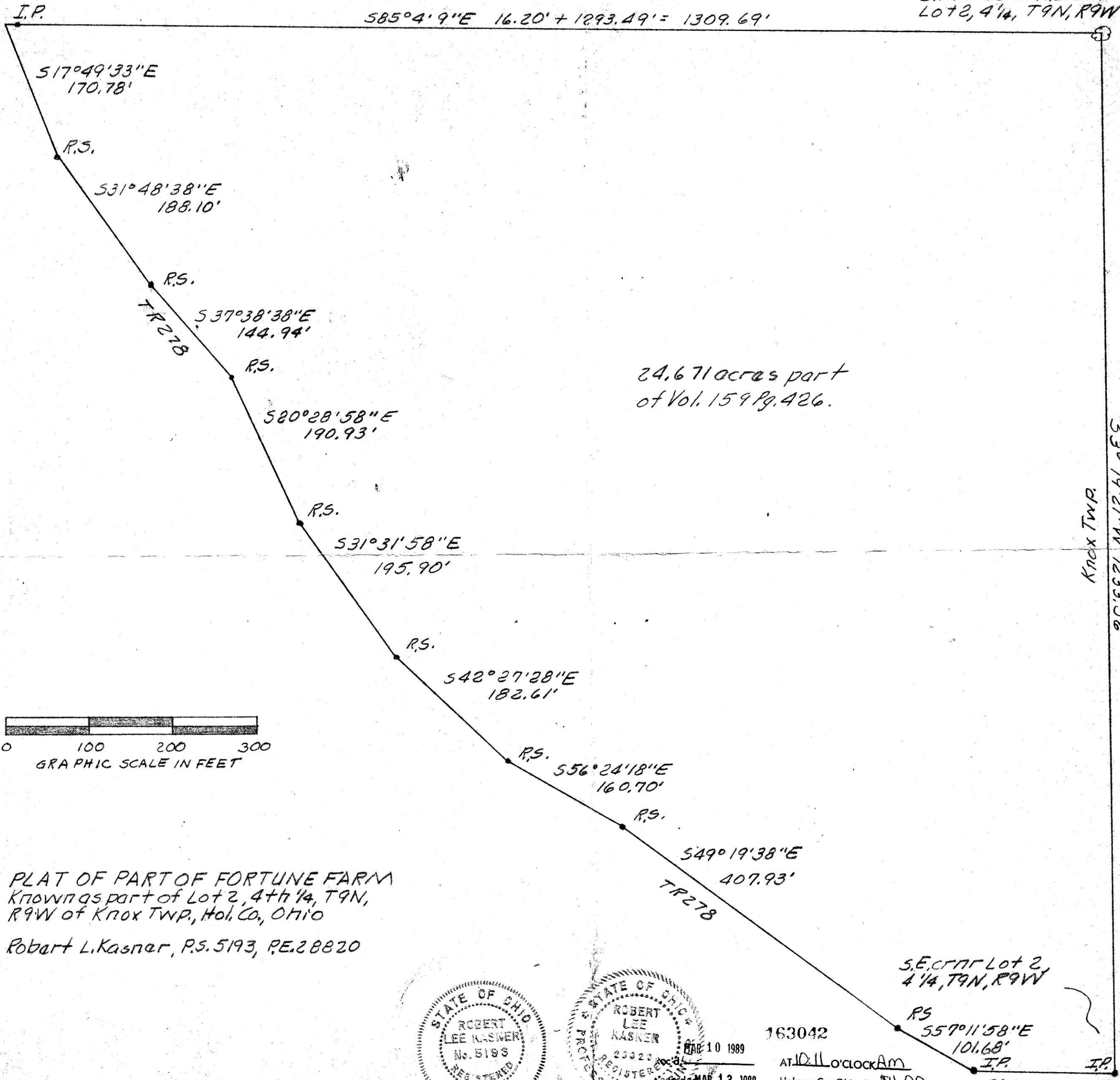


163042

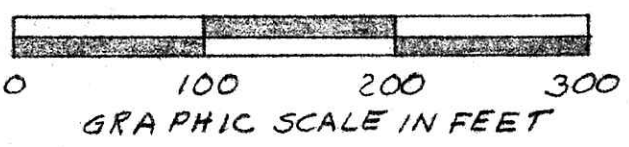
Lot 3

Elm tree at NE. cor  
Lot 2, 4 1/4, T9N, R9W




24.671 acres part  
of Vol. 159 Pg. 426.

Knox TWP.  
53° 12' 21" N, 123° 33' 56" W  
MONTGOMERY TWP.



PLAT OF PART OF FORTUNE FARM  
 Known as part of Lot 2, 4th 1/4, T9N,  
 R9W of Knox TWP, Hol. Co., Ohio  
 Robert L. Kasner, P.S. 5193, P.E. 28820



163042  
 AT 12:11 o'clock AM  
 Holmes Co., Ohio Fee \$11.00  
 Pg. 56 Recorder Richard Craven  
 Harold Corlone  
 LOT 1