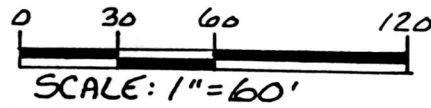
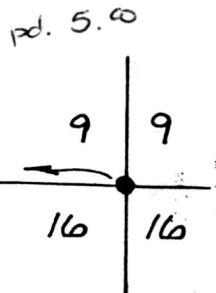


PLAIRIE TOWNSHIP  
 N.W. QTR. SECTION 16  
 T-13N; R-13W  
 HOLMES COUNTY, OHIO

177426



- ▲ R.R. SPIKE FOUND
- IRON PIN FOUND
- 5/8" RE BAR WITH I.D. CAP SET  
I.D. CAP MARKED "BAKER 6938"


REFERENCES:

- PLAT Vol. 5 PAGE 149
- DEED Vol. 247 PAGE 406
- DEED Vol. 254 PAGE 679
- DEED Vol. 215 PAGE 94
- DEED Vol. 201 PAGE 88

BEARINGS FROM DEED Vol. 247  
 PAGE 406

This 1.000 acre parcel is not approved  
 for any use that generates wastewater

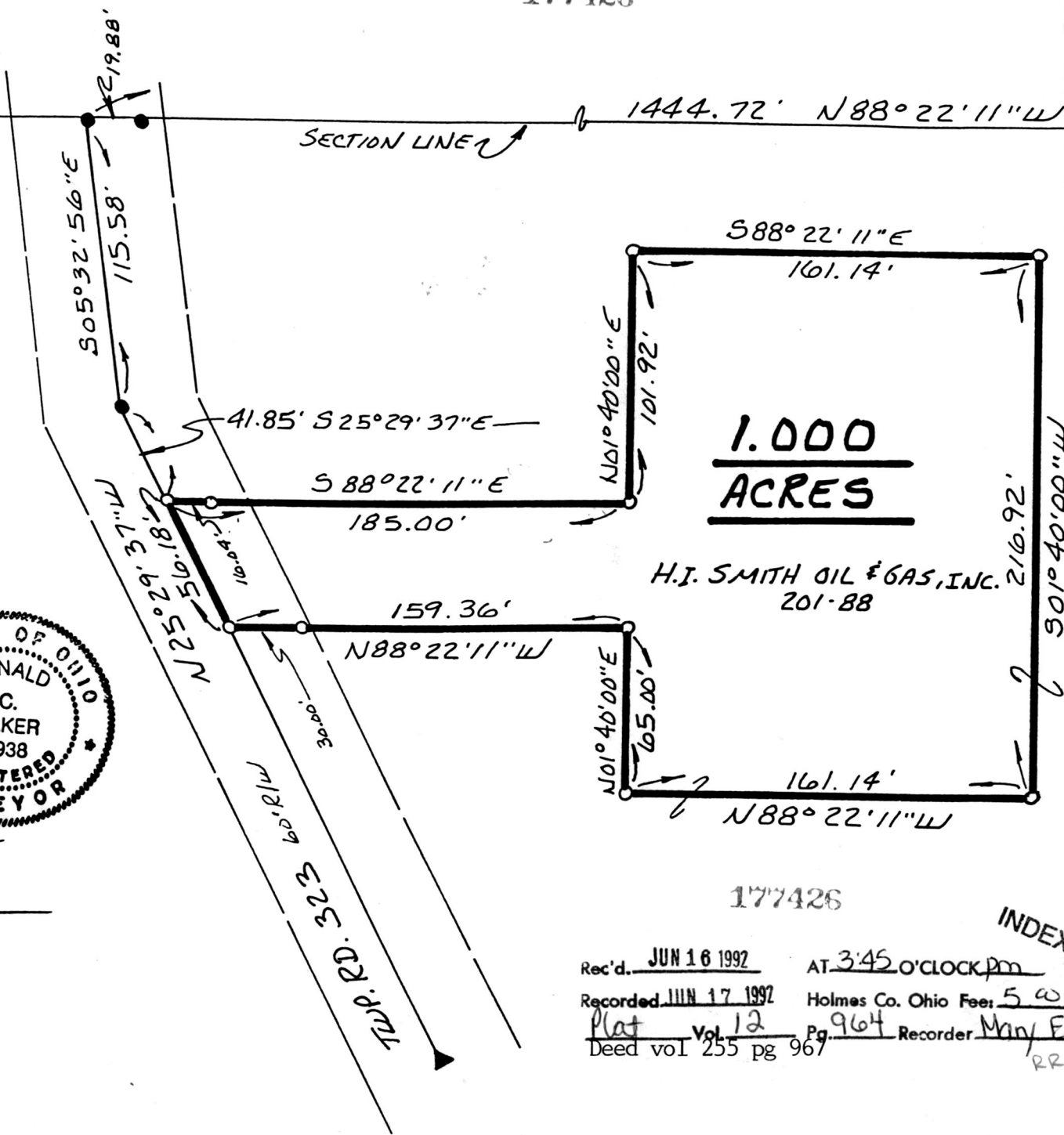
Dennis H. Murray 6/3/92  
 Sanitarian Date



I CERTIFY THIS SURVEY TO BE CORRECT  
 TO THE BEST OF MY KNOWLEDGE.

Donald C. Baker  
 DONALD C. BAKER P.S. 6938  
 5958 T.R. 322  
 MILLERSBURG, OHIO 44654  
 P.H. (216) 674-4788

21592-MLS MAY 27, 1992



1.000  
ACRES

H.I. SMITH OIL & GAS, INC.  
 201-88

177426

INDEXED

Rec'd. JUN 16 1992 AT 3:45 O'CLOCK PM  
 Recorded JUN 17 1992 Holmes Co. Ohio Fee: 5.00  
 Plat Vol. 12 Pg. 964 Recorder Mary Ellen Signst  
 Deed vol 255 pg 967 RR

PLAT APPROVED  
 6/16/92

VOL 12 PAGE 964