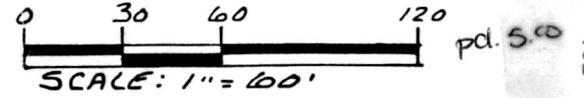


SALT CREEK TOWNSHIP
 S.E. QTR. SECTION 5
 T-14N; R-12W
 HOLMES COUNTY, OHIO

177227




- P.K. NAIL FOUND
- IRON PIN FOUND
- 5/8" RE BAR WITH I.D. CAP SET
- I.D. CAP MARKED "BAKER 6938"

REFERENCES:

- PLAT VOL. 7 PAGE 816
- PLAT VOL. 8 PAGE 628
- DEED VOL. 228 PAGE 361
- DEED VOL. 151 PAGE 595
- PLAT VOL. 12 PAGE 136

BEARINGS FROM PLAT VOL. 7
 PAGE 816

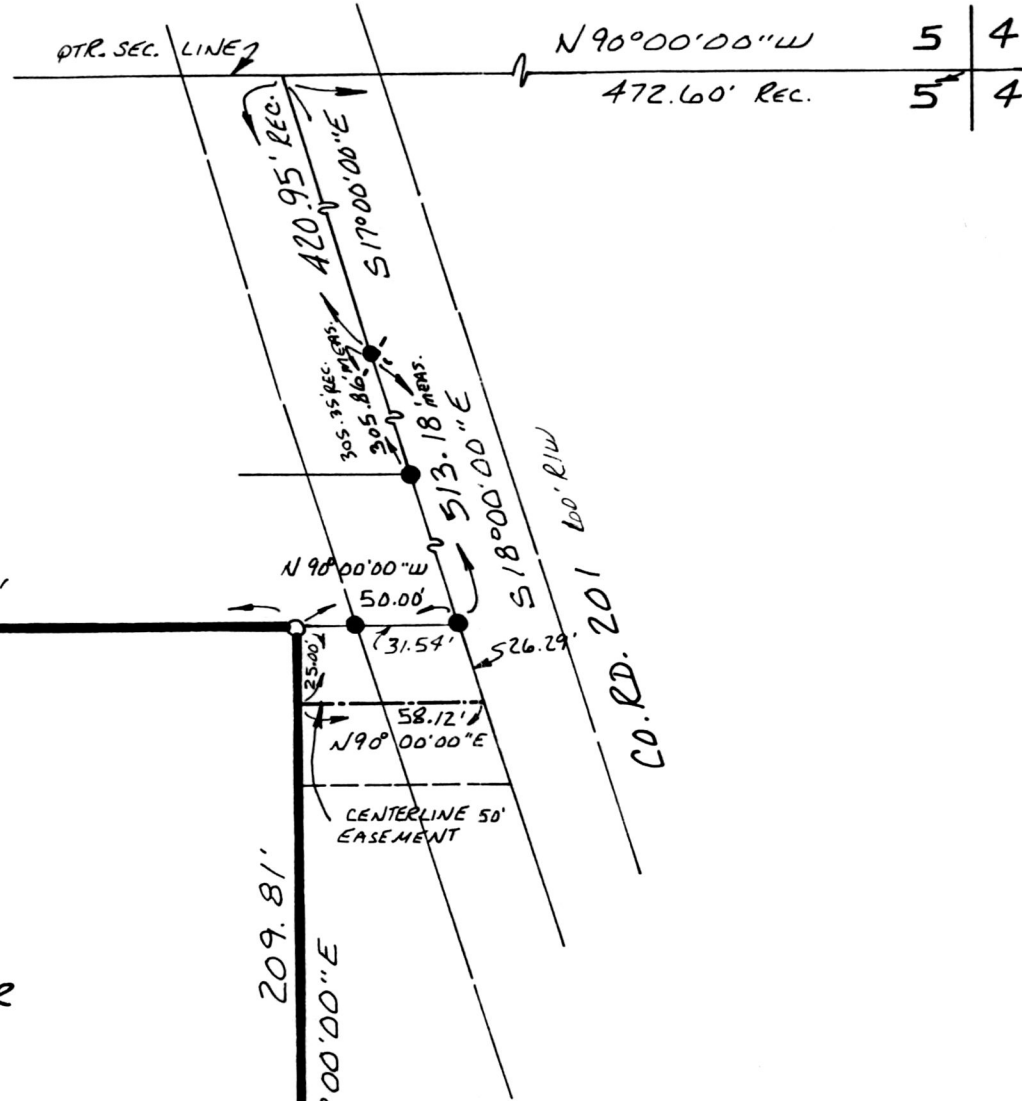


I CERTIFY THIS SURVEY TO BE CORRECT
 TO THE BEST OF MY KNOWLEDGE.

Donald C. Baker
 DONALD C. BAKER P.S. 6938
 5958 T.R. 322
 MILLERSBURG, OHIO 44654
 PH. (216) 674-4788

APRIL 13, 1992

14292-MLS

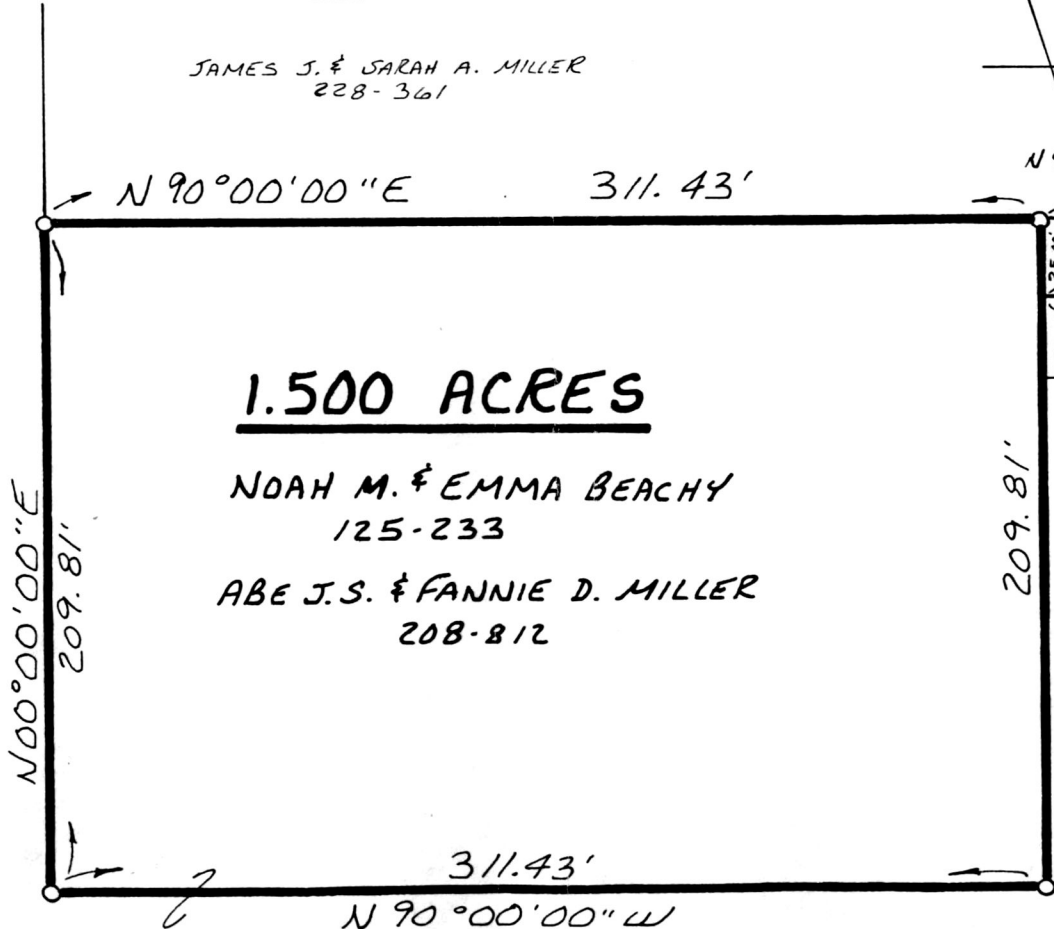


This 1.500 acre parcel is not approved
 for any use that generates wastewater.

[Signature] 5/19/92
 Sanitarian Date

SPLIT
 PROVED
 920098

JAMES J. & SARAH A. MILLER
 228-361



1.500 ACRES

NOAH M. & EMMA BEACHY
 125-233

ABE J.S. & FANNIE D. MILLER
 208-812

177227

INDEXED

Rec'd. JUN 05 1992

AT 11:44 O'CLOCK AM

Recorded JUN 08 1992

Holmes Co. Ohio Fee: 5.00

Plat Vol. 12

Pg. 948

Deed vol 255 pg 794

Recorder Mary Ellen Signst
 Laurel

PLAT APPROVED
 6/4/92B