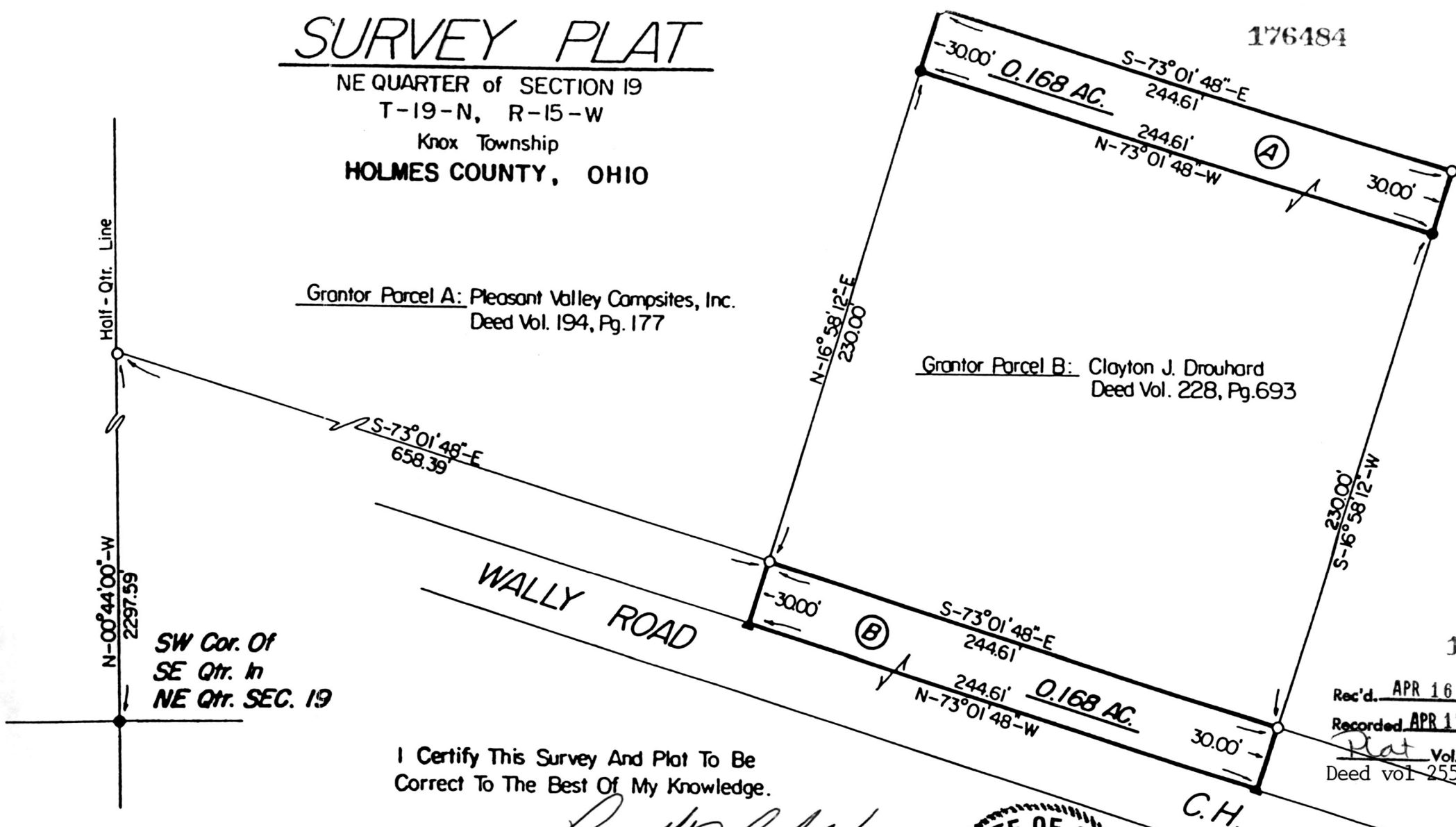


# SURVEY PLAT

NE QUARTER of SECTION 19  
T-19-N, R-15-W  
Knox Township  
HOLMES COUNTY, OHIO

Grantor Parcel A: Pleasant Valley Campsites, Inc.  
Deed Vol. 194, Pg. 177

Grantor Parcel B: Clayton J. Drouhard  
Deed Vol. 228, Pg. 693



176484


176484

Rec'd. APR 16 1992  
 Recorded APR 17 1992  
 Plat Vol. 12 Pg. 910  
 Deed vol 255 pg 234  
 AT 10:39 10'CLOCK am  
 Holmes Co. Ohio Fee: 5.00  
 Recorder Mary Ellen  
 Alan Scheffer Signst

I Certify This Survey And Plot To Be  
Correct To The Best Of My Knowledge.

3-27-92 *Ronald G. Rudolph*  
 Date

Ronald G. Rudolph P.S. No. 6449  
 R.G. RUDOLPH SURVEYING, INC.  
 405 W. Liberty St.  
 Wooster, Ohio 44691



Job No. 5775

pd. 5.00


SPLIT  
 APPROVED  
 # 220008

*Alan Scheffer*  
 Sanitarian  
 Date 4/13/92

(B) This 0.168 acre plat is approved for  
 transfer only.



INDEXED



1 of 3  
 PLAT APPROVED  
 4/15/92

- Stone Corner
  - Iron Pipe Or Pin Fd.
  - ▲ RR Spike Fd. In Roadway
  - △ RR Spike Set In Roadway
  - 5/8" x 30" Bar With Yellow Plastic Cap
- Marked RUDOLPH Set  
6449

VOL 12 PAGE 910