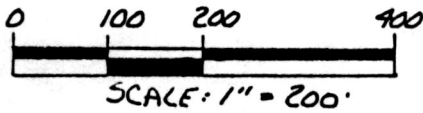


PRAIRIE TOWNSHIP
N.E. QTR. SECTION 9
T-13N ; R-13W
HOLMES COUNTY, OHIO

175725

pd 5.00



- IRON PIN FOUND
- 5/8" REBAR WITH I.D. CAP SET I.D. CAP MARKED "BAKER 6938"

REFERENCES:

PLAT VOL. 7 PAGE 37
 PLAT VOL. 8 PAGE 694
 PLAT VOL. 10 PAGE 755
 BEARINGS FROM DEED VOL. 248 PAGE 652

NOTE:

IN 1859, DEED VOL. 25 PAGE 280 DESCRIBES THE SAME PROPERTY AS DEED VOL. 248 PAGE 652.
 ALSO IN 1859, DEED VOL. 30 PAGE 506 DESCRIBES A 22 ACRE PARCEL THAT IS DIFFERENT THAN DEED VOL. 169 PAGE 516.
 THE DEED DESCRIPTIONS OF THE DEEDS IN 1859 AGREE ONE WITH THE OTHER.

LEVI A. & NAOMI MILLER
248-652

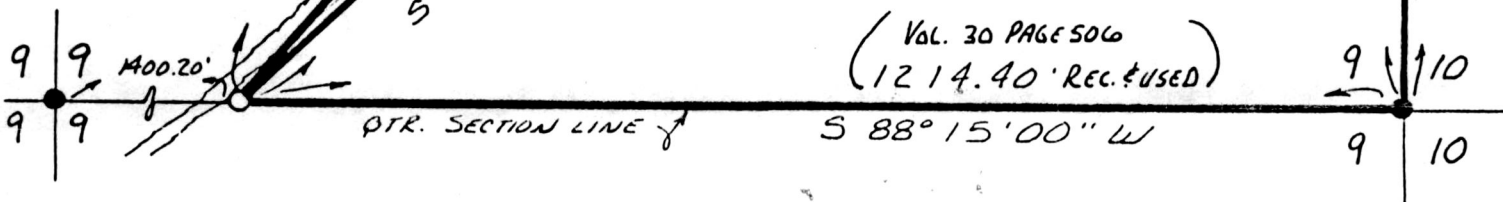
0.390 ACRES

14.952 ACRES

DAN R. & ANNA B. TROYER

169-516
 242-131
 242-801 - 1/2 INTEREST TO
 JONAS D. & DENA S. TROYER

(Vol. 30 PAGE 506
 1214.40' REC. & USED)




This 0.390 acre parcel is not approved for any use that generates wastewater.

[Signature]
 Sanitarian
 Date 5/3/91

I CERTIFY THIS SURVEY TO BE CORRECT TO THE BEST OF MY KNOWLEDGE.

Donald C. Baker
 DONALD C. BAKER P.S. 6938
 4321 T.R. 252
 GLENMONT, OHIO 44028



SPLIT APPROVED #220038

175725 INDEXED

MARCH 26, 1991

Rec'd. MAR 02 1992

AT 1:45 O'CLOCK pm

1576-MLS

Recorded MAR 03 1992

Holmes Co. Ohio Fee: 5.00

PLAT APPROVED

Plat Vol. 12 pg. 876
 Deed vol 254 pg 675 & 677

Recorder Mary Ellen Signot
 Laurel
 2/25/92 B