

SPLIT APPROVED  
# 910182

This 2.079 acre parcel is approved for residential wastewater treatment.

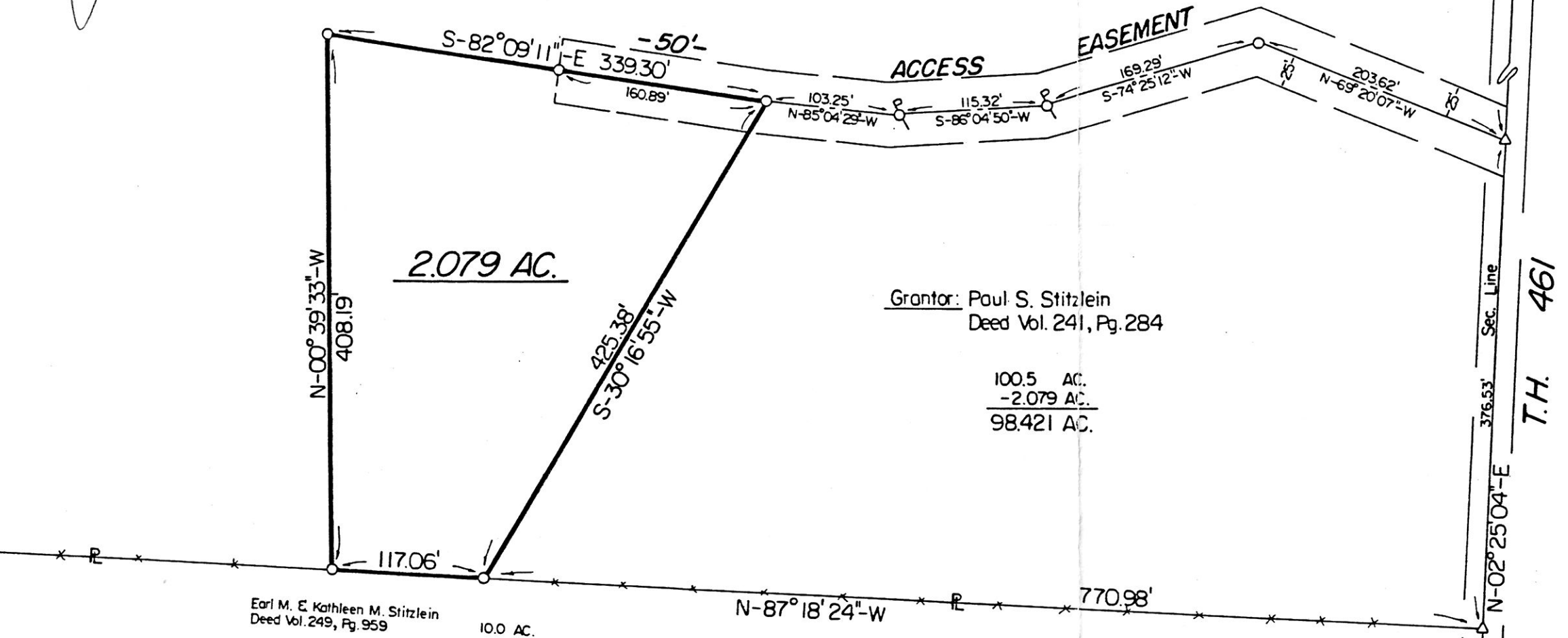
*[Signature]*  
Sanitarian Date 12/2/91

174539

# SURVEY PLAT of a 2.079 ACRE PARCEL

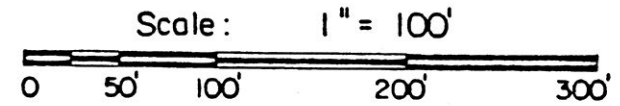
NE QUARTER of SECTION 28  
T-20-N, R-15-W  
Washington Township  
HOLMES COUNTY, OHIO

pd. 9.35




Grantor: Paul S. Stitzlein  
Deed Vol. 241, Pg. 284

100.5 AC.  
- 2.079 AC.  
98.421 AC.



I Certify This Survey And Plat To Be Correct To The Best Of My Knowledge.

82391 *[Signature]*  
Date Ronald G. Rudolph P.S. No. 6449  
R.G. RUDOLPH SURVEYING, INC.  
405 W. Liberty St.  
Wooster, Ohio 44691



Job No. 5297

174539 INDEXED

REC'D. DEC 04 1991

AT 9:10 O'CLOCK am 28

RECORDED REC 05 1991 27

Plat VOL 12 PG 808 28

Holmes Co. Ohio Fee: 9.35 27

Mary Ellen Sigmund Recorder  
Deed vol 253 pg 656  
*R. Forsthoefel*

- Iron Pipe or Pin Fd.
- ▲ RR Spike Fd.
- ▼ PK Spike Fd.
- △ RR Spike Set
- ▽ PK Spike Set
- 5/8" x 30" Rebar With Yellow Plastic Cap Marked RUDOLPH Set 6449

PLAT APPROVED  
12/3/91 B

VOL 12 PAGE 808