


STATE OF OHIO, DEPARTMENT OF NATURAL RESOURCES 217-819

ST. RT. 83

PRAIRIE TOWNSHIP
N.E. QTR. SEC. 33
T-14N; R-13W
HOLMES COUNTY, OHIO

174292

pd. 5.00

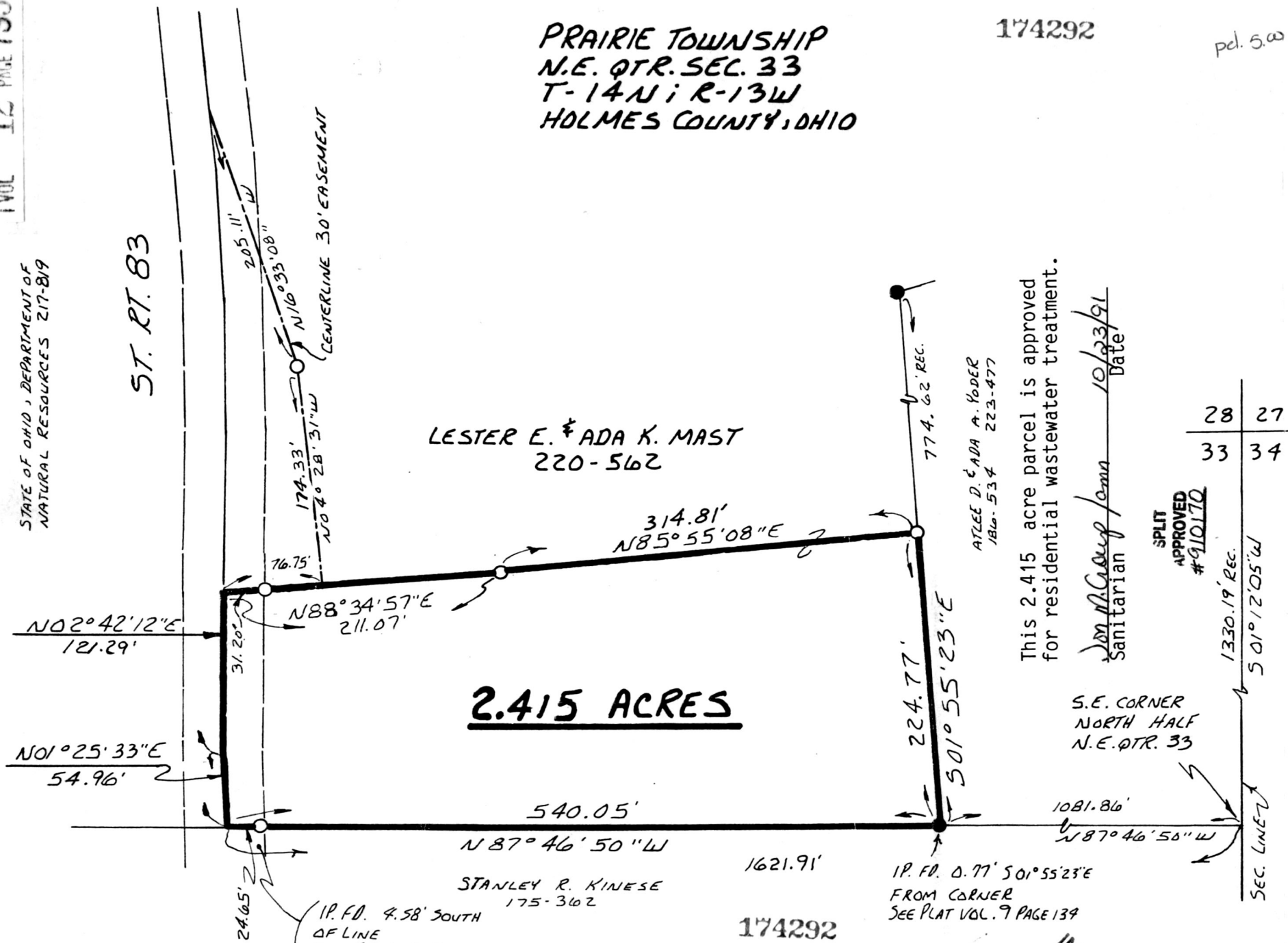


SCALE: 1" = 100'

- IRON PIN FOUND
- 5/8" RE BAR WITH I.D. CAP SET
- I.D. CAP MARKED "BAKER 6938"

REFERENCES:

DEED VOL. 220 PAGE 562
 PLAT VOL. 9 PAGE 181
 PLAT VOL. 9 PAGE 134
 PLAT VOL. 6 PAGE 20
 PLAT VOL. 5 PAGE 58
 BEARINGS FROM PLAT VOL. 9
 PAGE 134



LESTER E. & ADA K. MAST
220-562

2.415 ACRES

ATEE D. & ADA A. YODER
186-534 223-477

This 2.415 acre parcel is approved for residential wastewater treatment.

Don McCarty / Sanitarian / 10/23/91 / Date

SPLIT APPROVED #910170

28	27
33	34

S.E. CORNER NORTH HALF N.E. QTR. 33

1 P. FD. 0.77' S 01° 55' 23\"/>


STANLEY R. KINESE
175-362

174292

I CERTIFY THIS SURVEY TO BE CORRECT TO THE BEST OF MY KNOWLEDGE.

Donald C Baker
 DONALD C. BAKER P.S. 6938
 4321 T.R. 252
 GLENMONT, OHIO 44628

AUGUST 2, 1991
REVISED SEPT. 9, 1991
1875-MLS



Rec'd. NOV 13 1991

Recorded NOV 14 1991

Plat Vol. 12 deed vol 253 pg 461

AT 3:40 O'CLOCK pm

Holmes Co. Ohio Fee 5.00

Pg. 795 Recorder Mary Ellen Signist Laurel

INDEXED

PLAT APPROVED 11-13-91