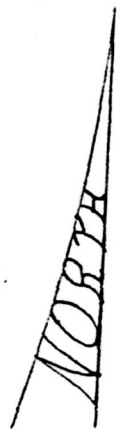


174075



Ben Jr. & Iva Mast
Vol. 131 Pg. 268, Vol. 243 Pg. 67

I. Pins Set

I. Pin Found

140.34' These two
270.46' Meas pins have
271.07' Rec. had fence
N3°22'00"W posts set
afew inches
away since
they were set
in 1978
Adam E. & Amanda Troyer
Vol. 201 Pg. 536

Lot 12
Jacob E. & Mary
Chupp
Vol. 242
Pg. 58
3rd Qtr., T9N, R5W
Walnut Creek Twp,
Hol. Co., Ohio

Lot 5

N 86°38'00" E
15.54' + 310.49' = 326.03'
I. Pin Set
0.9910 acres, part of
Vol. 131 Pg. 268, Vol. 243 Pg. 67,
to be purch'd by tract
immediately to the South.

S 1°55'12" W
130.59'

stone
60.00
N 86°37'10" E 344.50'

N 1°55'12" E 297.19' Pinched
Pipe Found

"A" I. Pin Found

N 86°51'41" E 40.91'


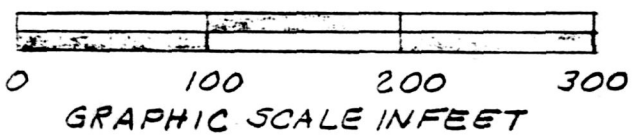
Lot 13
Mildred N. Troyer
Vol. 153 Pg. 91, &
Vol. 135 Pg. 843
N 76°15'40" W
289.42' part of
Vol. 226
Pg. C.R. 135

I. Pin Set
29.22' 90.15' total
Harold I. & Deborah
Troyer
Vol. 226 Pg. 343

(0.2782 ac.)
This plat not approved for any
use that generates wastewater.
Sanitarian John Group Date 9/21/90

SPLIT
APPROVED
900181

This stone at the corners
was mentioned as follows
but could not be found for
this survey, therefore
the iron pin at "A" and
the line N3°22'00"W North-
ward from it were used as
a bearing basis.
P.B. 3 Pg. 59B, P.B. 8 Pg. 172.
P.B. 8 Pg. 292, and Vol. 164 Pg. 329.



174075

PLAT OF A SURVEY FOR
BEN JR. MAST
Known as part of Lots 4 & 5,
3rd Qtr., T9N, R5W, of
Walnut Creek Twp., Hol. Co.,
Ohio.

Robert ~~Lee~~ Kasner P.S. 5193
P.E. 28820
7130190

Rec'd. OCT 28 1991
Recorded OCT 29 1991

AT 9:59 O'CLOCK
Holmes Co. Ohio Fee: 5.00

Plat Vol. 12 Pg. 777 Recorder Mary Ellen
Deed vol 253 pg 261 minor B Mast Signat

PLAT APPROVED
10/2/90