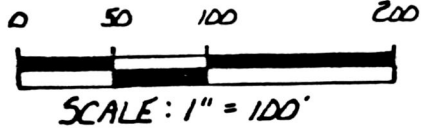


172722

5.00
Fee

VACATION PLAT
TO
VACATE LOT 9
OF
FOBELL ALLOTMENT NO. 1
RECORDED IN PLAT VOL. 2 PAGE 179



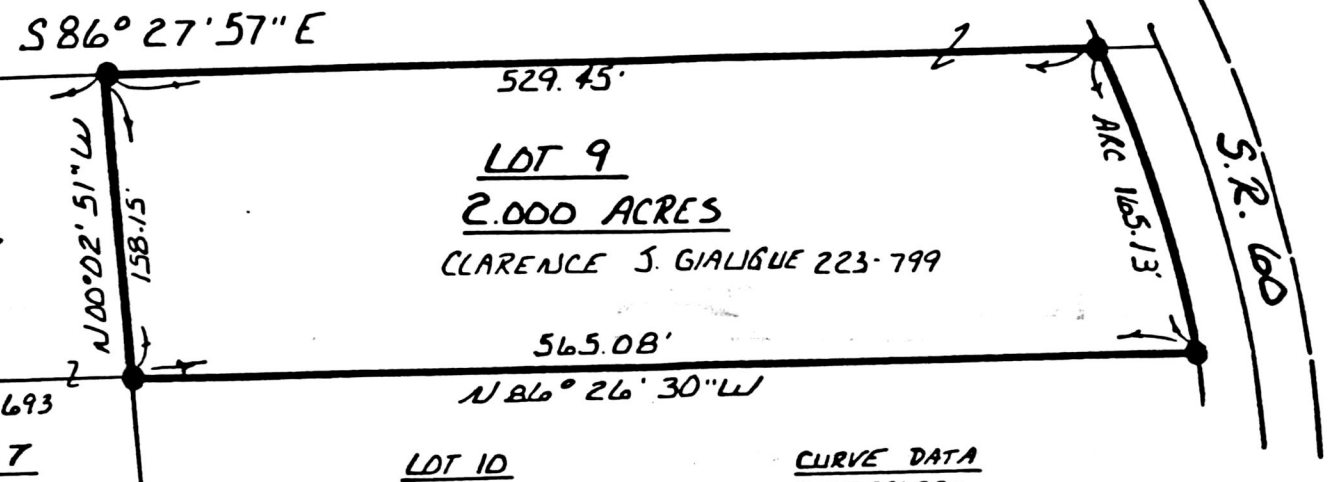
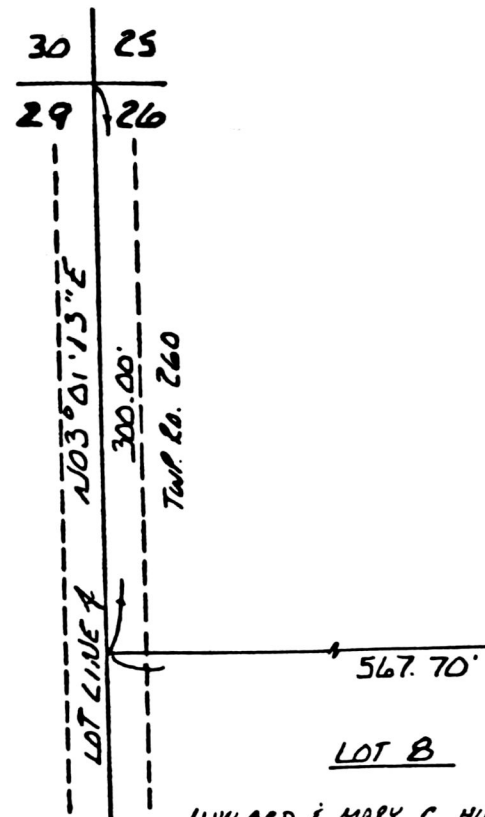
● IRON PIN FOUND
BEARINGS FROM PLAT VOL. 2 PAGE 179

I (WE) HEREBY CERTIFY THAT I AM (WE ARE)
THE OWNER(S) OF THE PROPERTY SHOWN AND
DESCRIBED HEREON AND THAT I (WE)
HEREBY ADOPT THIS PLAN OF VACATION WITH
MY (OUR) FREE CONSENT.

_____, 1990
DATE

_____, 1990
DATE

MONROE TOWNSHIP
1ST QTR. LOT 26
TWP. 9N RANGE 6W
HOLMES COUNTY, OHIO



I CERTIFY THIS SURVEY TO BE CORRECT
TO THE BEST OF MY KNOWLEDGE.

Donald C. Baker
DONALD C. BAKER P.S. 6938
4321 T.R. 252
GLENMONT, OHIO

1054A-MS MARCH 12, 1990

CURVE DATA
Δ: 17° 25' 33"
R: 542.96
CH. DIST: 169.50'
CH. BRG.: 512° 31' 30" E

INDEXED

REC'D. JUL 1 1990
AT 3:01 O'CLOCK PM
RECORDED JUL 2 1990
Plat VOL. 12 PG. 694
Holmes Co. Ohio Fee: \$5.00

Mary Ellen Squires Recorder
Deed Vol. 252 pg. 16

PLAT APPROVED
6-27-91

VOL 12 PART 694