

THE COSHOCTON LAND SURVEYING SERVICE

VOL 12 PAGE 656 233 S. FOURTH ST.

COSHOCTON, OHIO 43812

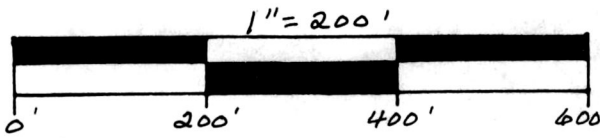
pg 5.00

BEING PART OF: LOT 2  
SEC. 14  
QUAR. 2nd.  
T8N, R4W  
TOWNSHIP Clark  
COUNTY Holmes, Ohio, U.S.M.L.

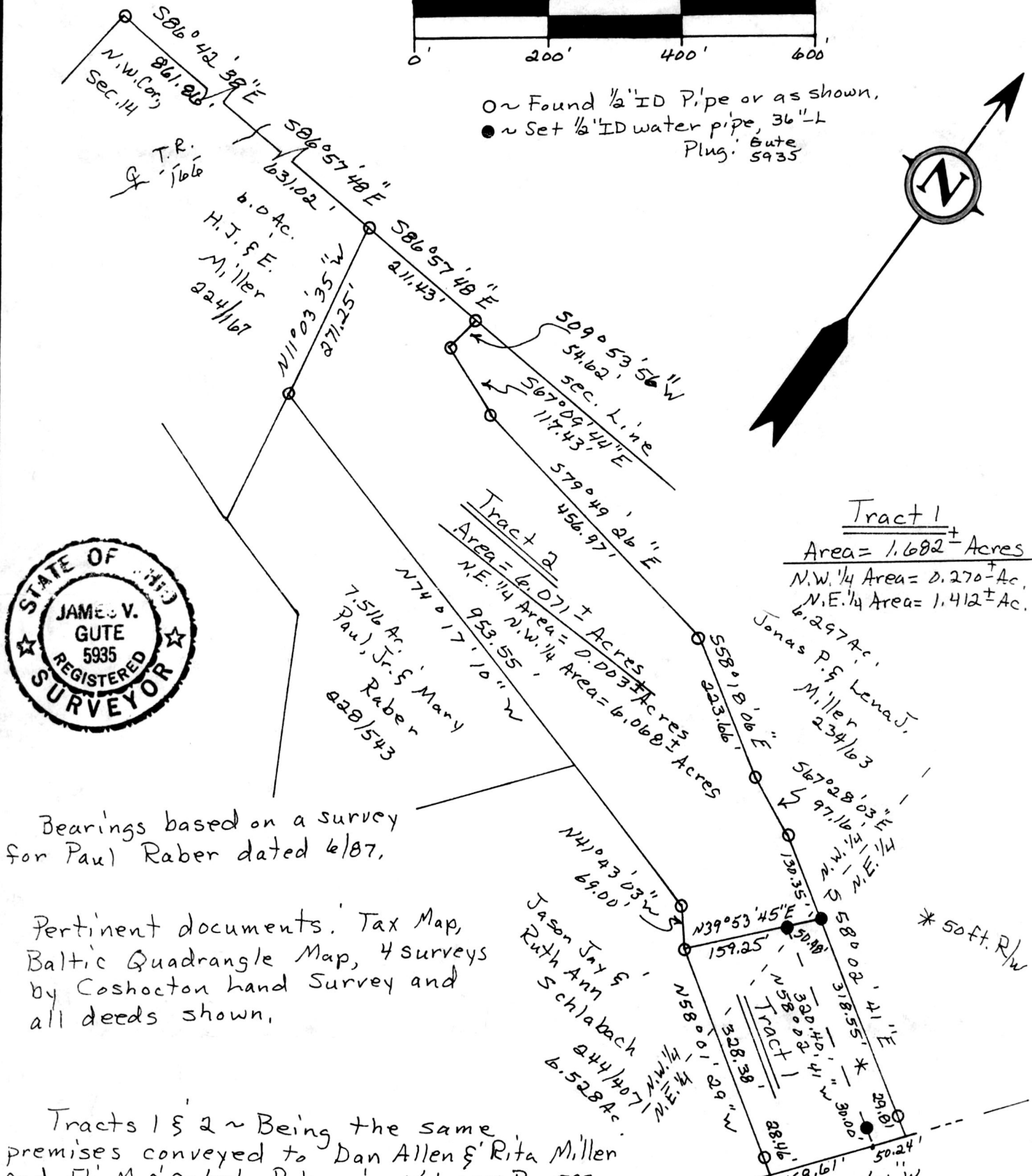
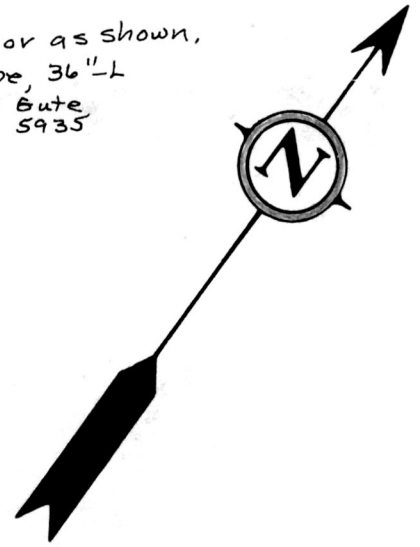
SURVEY FOR: Dan Miller

DATE: March, 1991

SCALE: 1" = 200'



On Found 1/2" ID Pipe or as shown,  
• ~ Set 1/2" ID water pipe, 36"-L  
Plug: Gute 5935



Tract 1  
Area = 1.682 ± Acres  
N.W. 1/4 Area = 0.270 ± Ac.  
N.E. 1/4 Area = 1.412 ± Ac.  
Jonas P. & Lena J. Miller  
234/163

Bearings based on a survey for Paul Raber dated 6/87.

Pertinent documents: Tax Map, Baltic Quadrangle Map, 4 surveys by Coshocton Land Survey and all deeds shown.

Tracts 1 & 2 ~ Being the same premises conveyed to Dan Allen & Rita Miller and Eli M. & Celesta Raber in Vol. 235, Pg. 593.

This 1.682 acre parcel is approved for residential wastewater treatment.

Sanitarian *[Signature]* Date 4/23/91

I hereby certify the above plat to be correct to the best of my knowledge and belief.

Subject To All Easements  
And Rights-Of-Way, Public  
And Private, Of Record

THE COSHOCTON LAND SURVEYING SERVICE

REGISTERED SURVEYOR 5935

SPLIT APPROVED MAY 14 1991  
# 91005 recorded MAY 15 1991

INDEXED  
Holmes Co. Ohio Fee: \$5.00  
Pg. 656 Recorder: *[Signature]*  
5/13/91 B