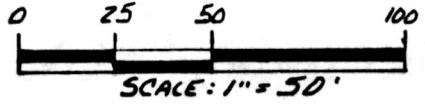


171238

PRAIRIE TOWNSHIP  
N.W. QTR. SECTION 28  
T-14N; R-13W  
HOLMES COUNTY, OHIO

This 0.104 acre plat not approved  
for any use that generates wastewater.

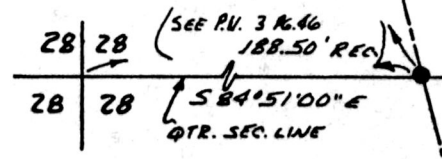
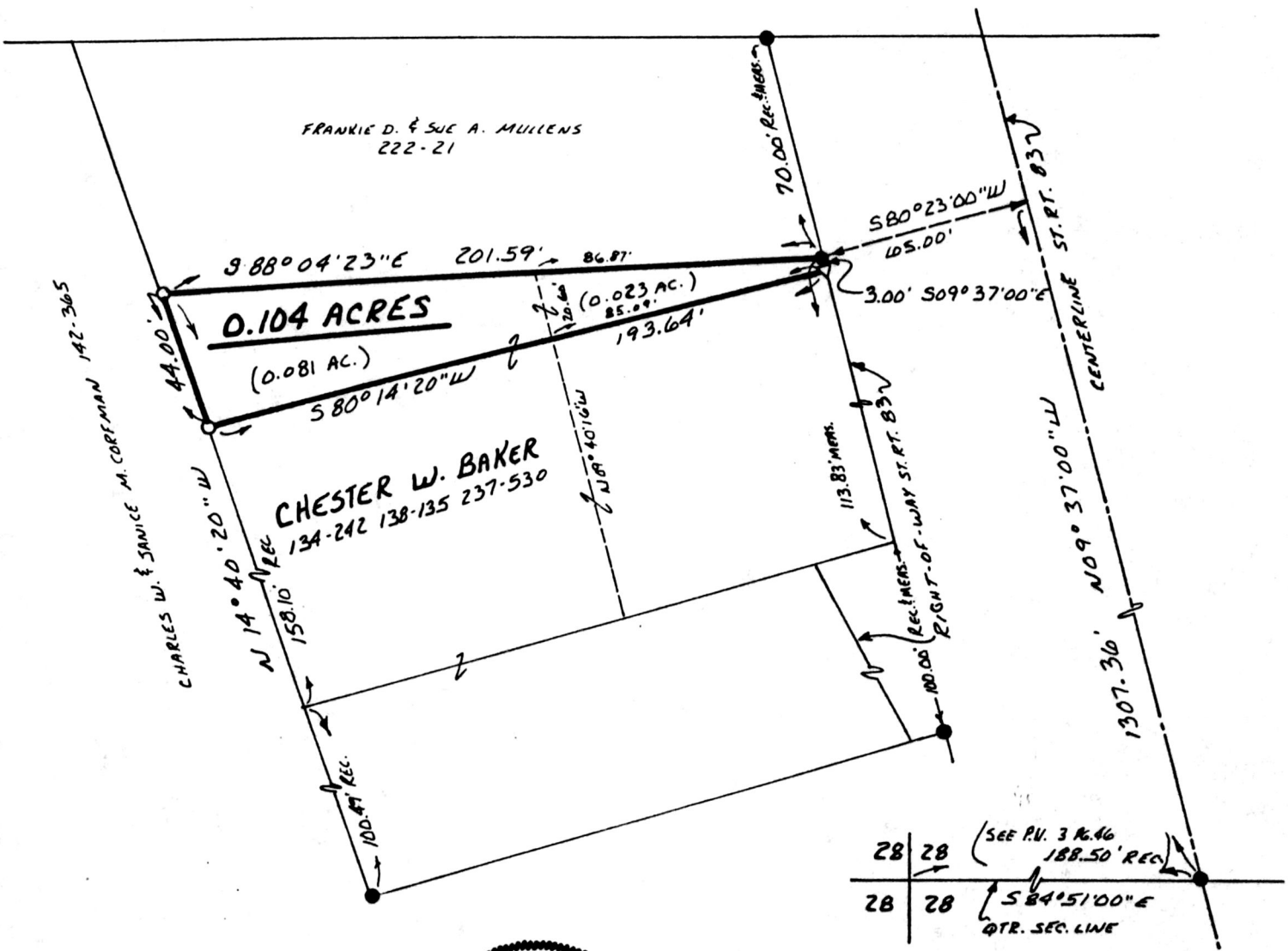
Dennis H. Murray, R.S. 3-7-91  
Sanitarian Date



- IRON PIN FOUND
- △ R.R. SPIKE SET
- 5/8" REBAR WITH I.D. CAP SET  
I.D. CAP MARKED "BAKER 6938"

REFERENCES:

STATE HWY PLAN  
PLAT VOL. 3 PG. 22  
PLAT VOL. 3 PG. 46  
VARIOUS DEEDS AS SHOWN  
BEARINGS FROM PLAT VOL. 3 PAGE 79



I CERTIFY THIS SURVEY TO BE CORRECT  
TO THE BEST OF MY KNOWLEDGE.

Donald C. Baker  
DONALD C. BAKER P.S. 6938  
4321 T.R. 252  
GLENMONT, OHIO 44628



MARCH 4, 1991

Deed Vol. 250 Pages 626 & 628

171238  
MAR 15 1991  
AT 1:27 O'CLOCK P.M.  
RECORDED MAR 18 1991  
Plat VOL. 12 PG. 619  
Holmes Co. Ohio Fee: 5.00  
Sally Miller Interim Recorder  
Commonwealth

1572-MCS

PLAT APPROVED  
3/8/91