

THE COSHOCTON LAND SURVEYING SERVICE

233 S. FOURTH ST.

170649

COSHOCTON, OHIO 43812

BEING PART OF: LOT 2

SEC. 3

QUAR. 2nd.

T8N, R5W


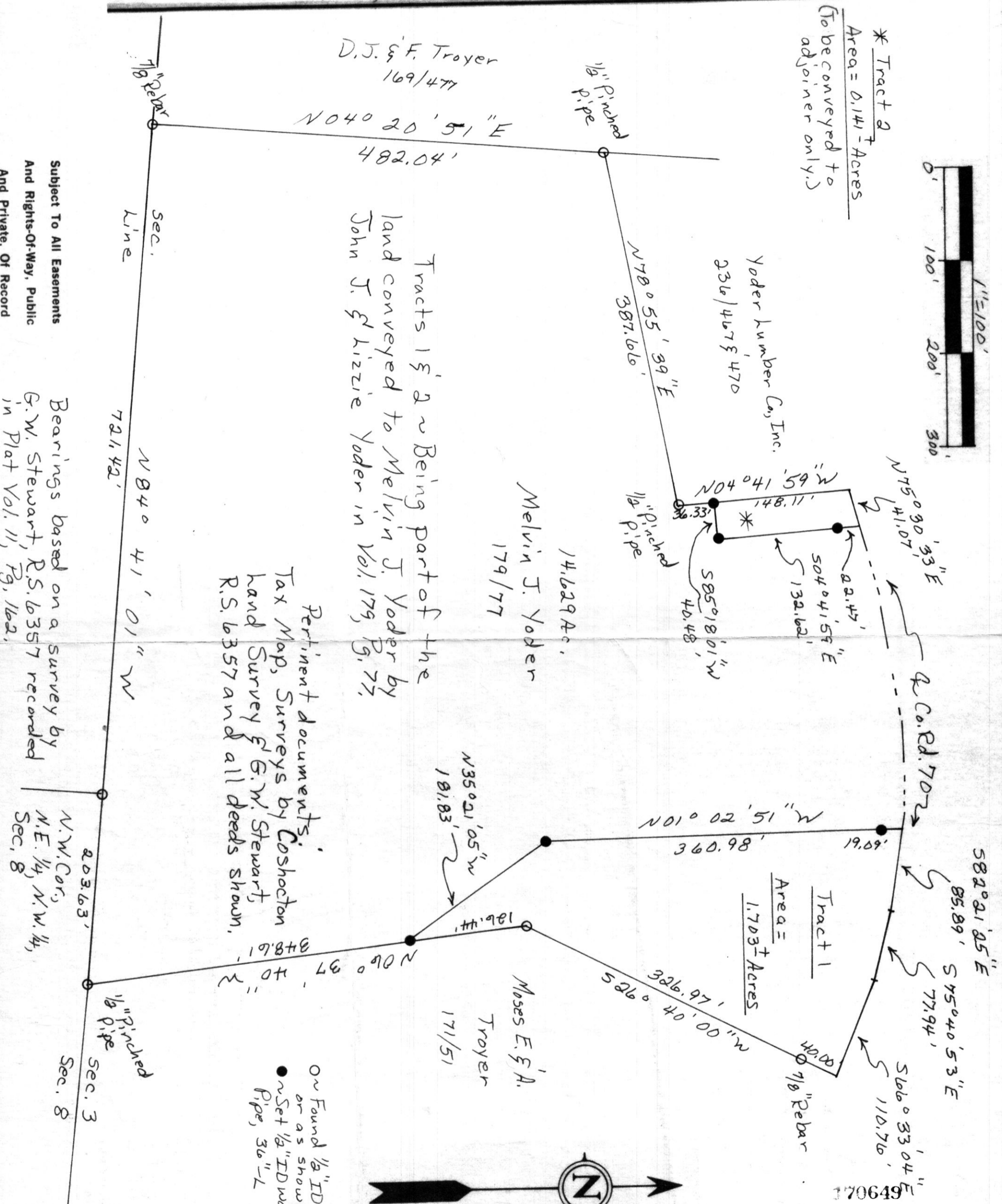
TOWNSHIP Clark

COUNTY Holmes, Ohio, U.S.M.L.

SURVEY FOR: Mel Yoder

DATE: November, 1990

SCALE: 1" = 100'



* Tract 2
Area = 0.141 Acres
(To be conveyed to
adjoiner only.)

D.J. & F. Troyer
169/477

N04°20'51" E
482.04'

Tracts 1 & 2 being part of the
land conveyed to Melvin J. Yoder by
John J. & Lizzie Yoder in Vol. 179, Pg. 77.

Yoder Lumber Co., Inc.
236/467 & 470

Melvin J. Yoder
179/77

Pertinent documents:
Tax Map, Surveys by Coshocton
and Stewart, R.S. 6357 recorded
in Plat Vol. 11, Pg. 162.

N35°02'05" W
181.83'

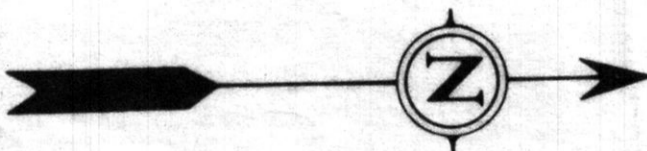
Moses E. & A.
Troyer
171/51

Tract 1
Area =
1.703 Acres

582°21'25" E
85.89'

S75°40'53" E
77.94'

S66°33'04" W
110.76'



This plat not approved for any
use that generates wastewater.

Sanitarian Jim Crump Date 11/9/91

I hereby certify the above plat to be correct to the best of my knowledge and
belief.

Rec'd. JAN 14 1991
APPROVED Recorded JAN 15 1991
910003 Plat Vol. 12
910004
Deed Vol. 250 Pages 34 & 37

AT 2:00 O'CLOCK P.M.
Holmes Co. Ohio Fee: 9.35
Pg. 597 Recorder: Richard
Glaner
Dan M.



PLAT APPROVED
11/9/91