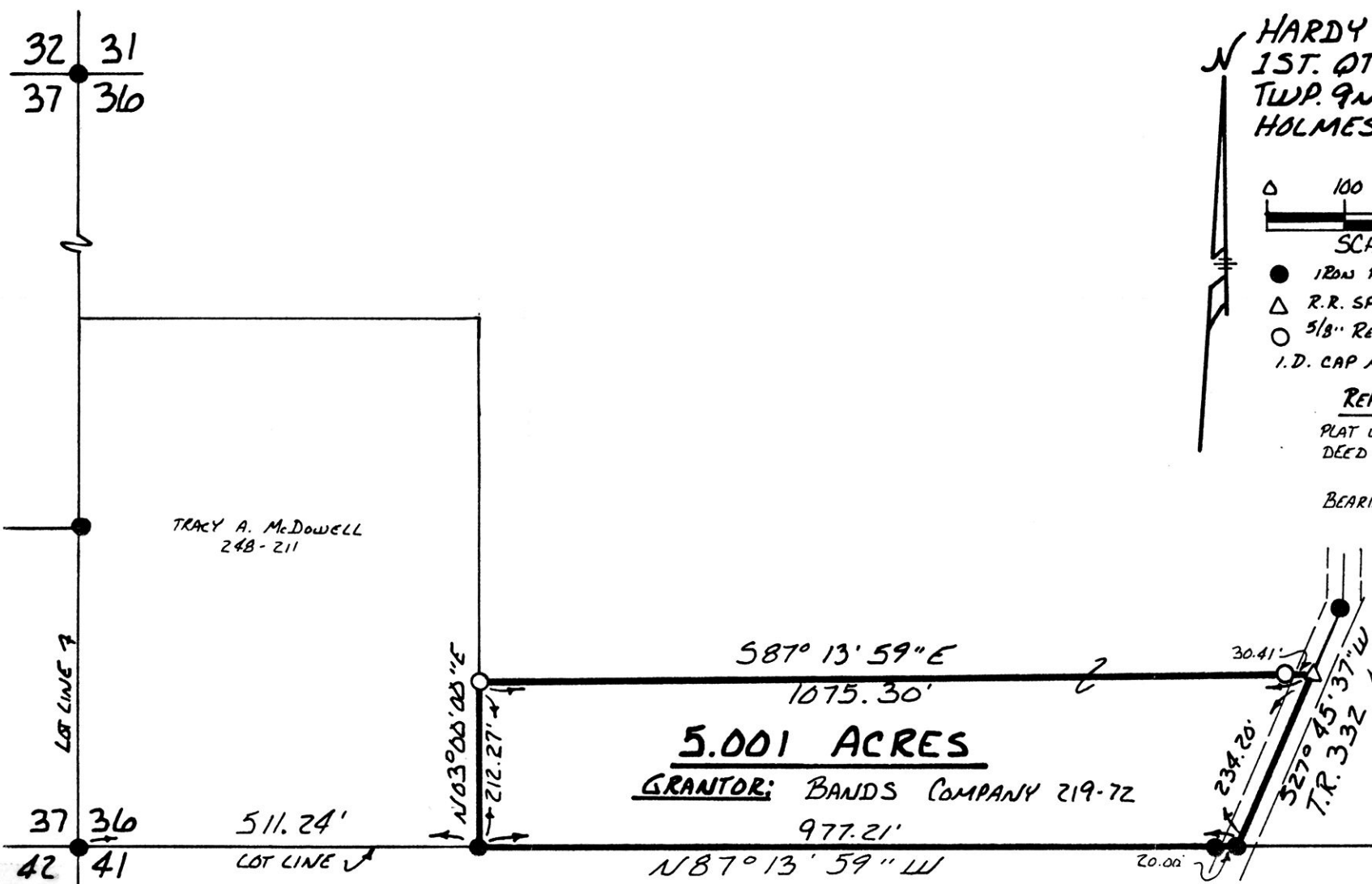



5.00



N HARDY TOWNSHIP  
 1ST. QTR. LOT 36  
 TWP. 9N RANGE 7W  
 HOLMES COUNTY, OHIO



SCALE: 1" = 200'

- IRON PIN FOUND
- △ R.R. SPIKE SET
- 5/8" REBAR WITH I.D. CAP SET  
I.D. CAP MARKED "BAKER 6938"

REFERENCES:

PLAT VOL. 8 PAGE 850  
 DEED VOL. 248 PAGE 211

BEARINGS FROM PLAT VOL. 12  
 PAGE 494

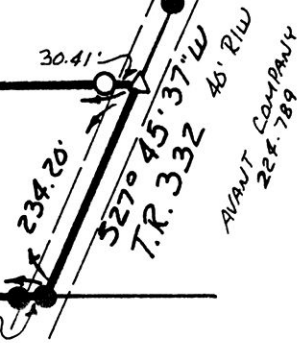
TRACY A. McDowell  
 248-211

**5.001 ACRES**

GRANTOR: BANDS COMPANY 219-72

977.21'

N 87° 13' 59" W



169138

I CERTIFY THIS SURVEY TO BE CORRECT  
 TO THE BEST OF MY KNOWLEDGE.

Donald C Baker  
 DONALD C. BAKER P.S. 6938  
 4321 T.R. 252  
 GLENMONT, OHIO

AUGUST 17, 1990



REC'D. Sept. 6, 1990  
 AT 2:13 O'CLOCK pm

RECORDED Sept. 7, 1990  
 Plat VOL 12 PG. 514

Holmes Co. Ohio Fee: 5.00 Deed Vol. 248 Page 578

Richard [Signature] Recorder

PLAT APPROVED  
8/28/90 B

VOL 12 PAGE 514

Steve K.