

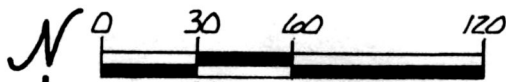
RESURVEY OF 0.271 ACRE PARCEL

SALT CREEK TOWNSHIP

3RD. QTR. LOT 2

TWP. 10N RANGE 6W

HOLMES COUNTY, OHIO


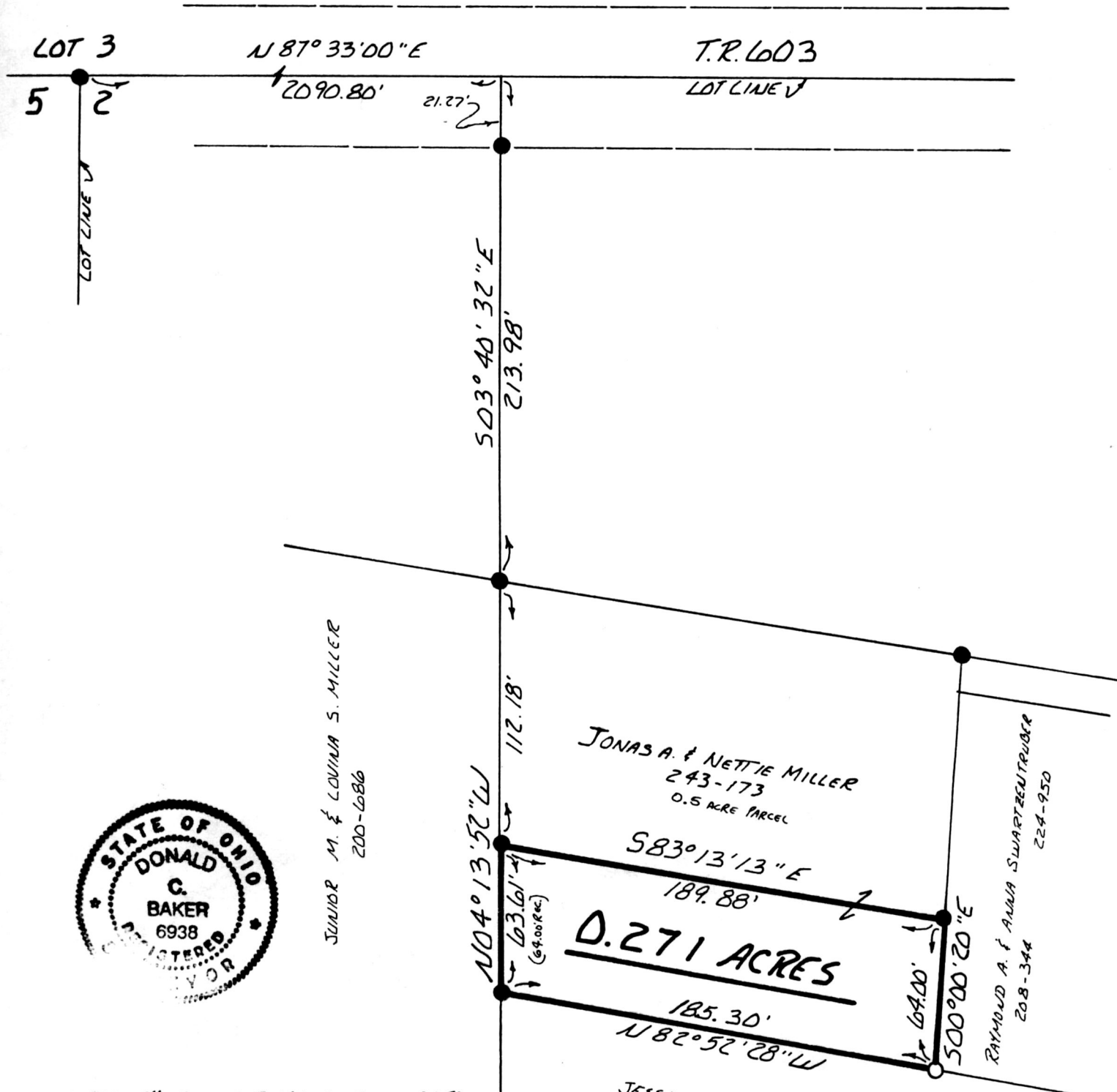


SCALE: 1" = 60'

- IRON PIN FOUND
- 5/8" REBAR WITH I.D. CAP SET
- I.D. CAP MARKED "BAKER 6938"

REFERENCES:

- PLAT VOL. 10 PAGE 343
- PLAT VOL. 7 PAGE 596
- PLAT VOL. 4 PAGE 106
- BEARINGS FROM PLAT VOL. 7
- PAGE 265



I CERTIFY THIS SURVEY TO BE CORRECT TO THE BEST OF MY KNOWLEDGE.

Donald C. Baker
DONALD C. BAKER P.S. 6938
4321 T.R. 252
GLENMONT, OHIO

JESSE W. & DOROTHY R. STEINER
227-853

169006

Deed Vol. 248 Pg. 419

Rec'd. AUG 27 1990
Recorded. AUG 28 1990

AT 11:20 O'CLOCK A.M.
Holmes Co. Ohio Fee: 5.00

Plat Vol. 12 Pg. 506 Recorder: Richard Shoren
Wayne Zaccaro

JULY 13, 1990

PLAT APPROVED
8/27/90 B