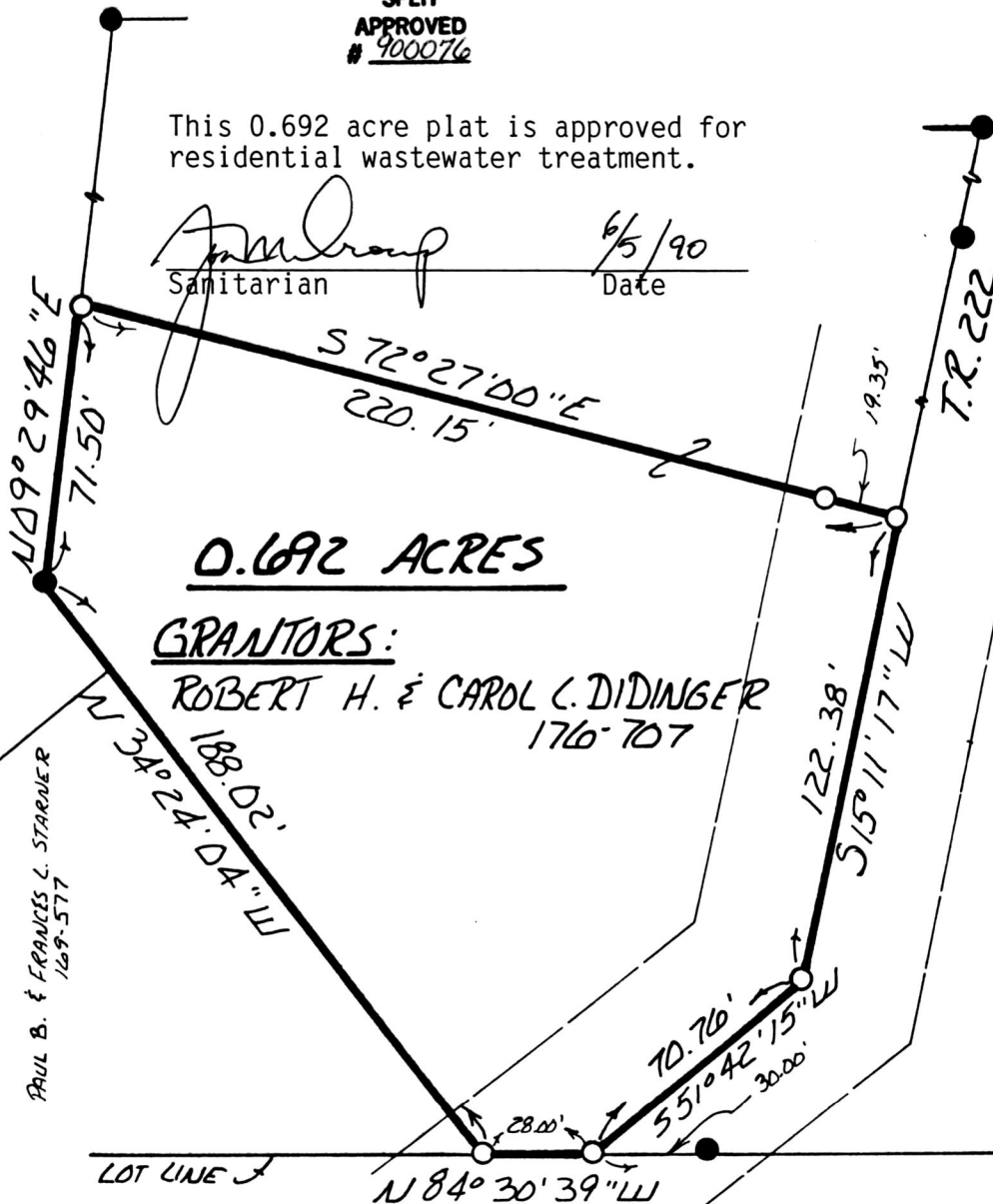


168137

SPLIT APPROVED # 900076

This 0.692 acre plat is approved for residential wastewater treatment.

Sanitarian *[Signature]* Date 6/5/90



0.692 ACRES

GRANTORS:

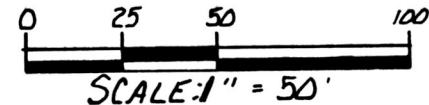
ROBERT H. & CAROL C. DIDINGER
188.02'
176.707

EDWARD & SHARON FREY 239-224

PAUL B. & FRANCIS L. STARNER
169-577

THOMAS R. & PATRICIA M. MORGANUT
208-865

KNOX TOWNSHIP
4TH. QTR. LOT 15
TWP. 9N RANGE 9W
HOLMES COUNTY, OHIO




- IRON PIN FOUND
- 5/8" REBAR WITH I.D. CAP SET
I.D. CAP MARKED "BAKER 6938"

REFERENCES:

PLAT VOL. 5 PAGE 80
PLAT VOL. 3 PAGE 52
PLAT VOL. 6 PAGE 84

BEARINGS FROM PLAT VOL. 6 PAGE 105



REC'D. 168137 JUN 15 1990
 AT 12:53 O'CLOCK P.M. JUN 18 1990
 RECORDED
 Plat VOL 12 PG. 453
 Holmes Co. Ohio Fees \$ 5.00
 Recorder
 Richard [Signature]

Deed Vol. 1247 Page 533

I CERTIFY THIS SURVEY TO BE CORRECT TO THE BEST OF MY KNOWLEDGE.

Donald C. Baker
DONALD C. BAKER P.S. 6938
4321 T.R. 252
GLENMONT, OHIO

MAY 24, 1990

PLAT APPROVED
6/12/90