


167623

pa-5.00

CLARK TOWNSHIP  
N.E. QTR. SECTION 8  
TWP. 8N RANGE 5W  
HOLMES COUNTY, OHIO

0 50 100 200



SCALE: 1" = 100'

- IRON PIN FOUND
- 5/8" REBAR WITH I.D. CAP SET
- I. D. CAP MARKED "BAKER 6938"

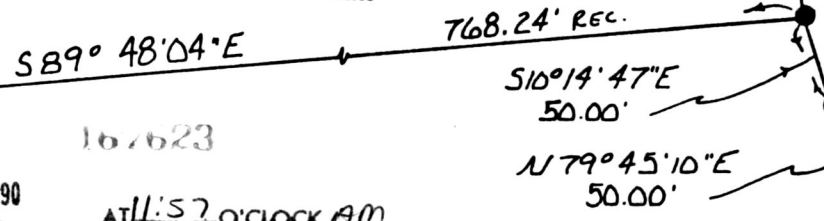
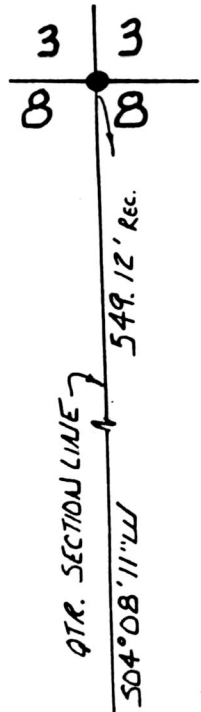
REFERENCES:

- DEED Vol. 218 PAGE 204
- DEED Vol. 234 PAGE 157
- PLAT Vol. 9 PAGE 75

BEARINGS FROM PLAT Vol 10 PAGE 47

SPLIT APPROVED  
# 900045

(0.409 Ac.)  
This plat not approved for any use  
that generates wastewater.  
*John Group* 4/27/90  
Sanitarian Date



JOHN H. & LINDA TROYER  
218 - 204

583° 31' 51" E 333.33'

0.409 ACRES

LEVI S. & MARY L. YODER  
234 - 157

JOE D. & ELIZABETH ERB  
210 - 259

Rec'd MAY 2 1990  
Recorded MAY 3 1990  
Plat Vol. 12 Pg. 414 Recorder Richard Grover  
AT 11:57 O'CLOCK AM  
Holmes Co. Ohio Fee \$5.00  
Lansel

Deed Vol. 247 Page 71

I CERTIFY THIS SURVEY TO BE CORRECT  
TO THE BEST OF MY KNOWLEDGE.  
*Donald C. Baker*  
DONALD C. BAKER P.S. 6938  
4321 T.R. 252  
GLENMONT, OHIO



MARCH 6, 1990

1050-MS

PLAT APPROVED  
5/2/90 B