

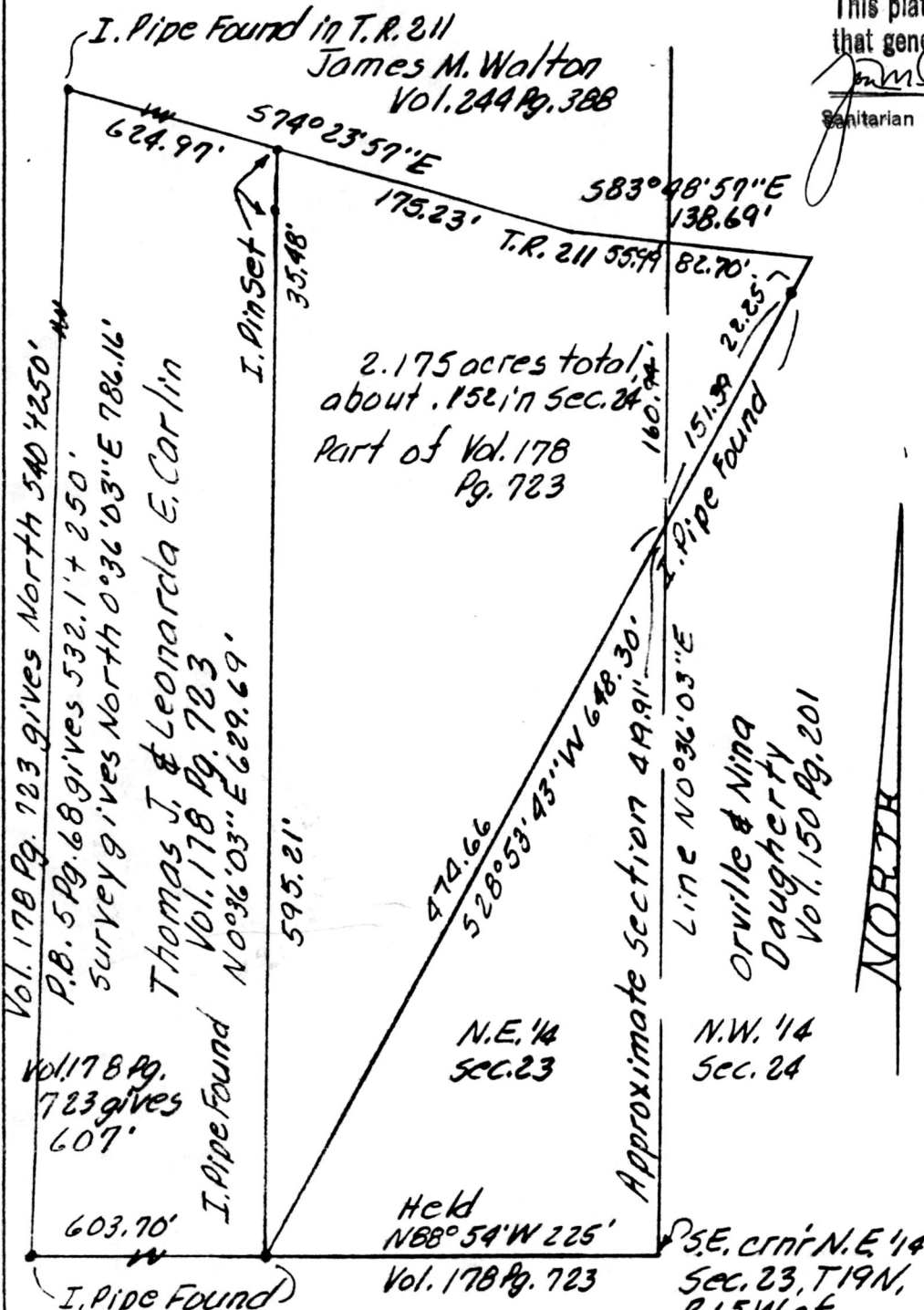
(2.175 Ac.)

This plat not approved for any use that generates wastewater.

John Group - 3/16/90
Sanitarian Date

SPLIT APPROVED # 900031

pd. 185.00



2.175 acres total, about .152 in Sec. 24 Part of Vol. 178 Pg. 723

Vol. 178 Pg. 723 gives North 540' 250' P.B. 5 Pg. 68 gives 532.1' + 250' Survey gives North 0°36'03"E 786.16' Thomas J. & Leonarda E. Carlin Vol. 178 Pg. 723 I. Pipe Found N0°36'03"E 629.69'

Vol. 178 Pg. 723 gives 607' I. Pipe Found


N.E. 1/4 Sec. 23

N.W. 1/4 Sec. 24

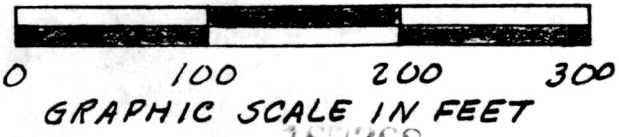
Held N88°54'W 225' Vol. 178 Pg. 723

Approximate section 499.30' Line N0°36'03"E Orville & Nina Daugherty Vol. 150 Pg. 201

NORTH



5.E. crnr N.E. 1/4 Sec. 23, T19N, R15W of Knox Twp., Hol. Co., Ohio No evidence of crnr found.



KNOWN as part of N.E. 1/4 of Sec. 23 & N.W. 1/4 of Sec. 24, T19N, R15W, of Knox Twp., Hol. Co., Ohio Robert L. Kasner P.S. 5193 P.E. 28820 212090

Rec'd. APR 4 1990 AT 2:09 O'CLOCK PM Recorded APR 5 1990 Holmes Co. Ohio Fee \$ 5.00 Plat Vol. 12 Pg. 397 Recorder Richard Gravenor Dan

PLAT APPROVED 3/23/90 B