


HARDY TOWNSHIP
3RD. QTR. LOT 20
TWP.-9N; RANGE-7W
HOLMES COUNTY, OHIO

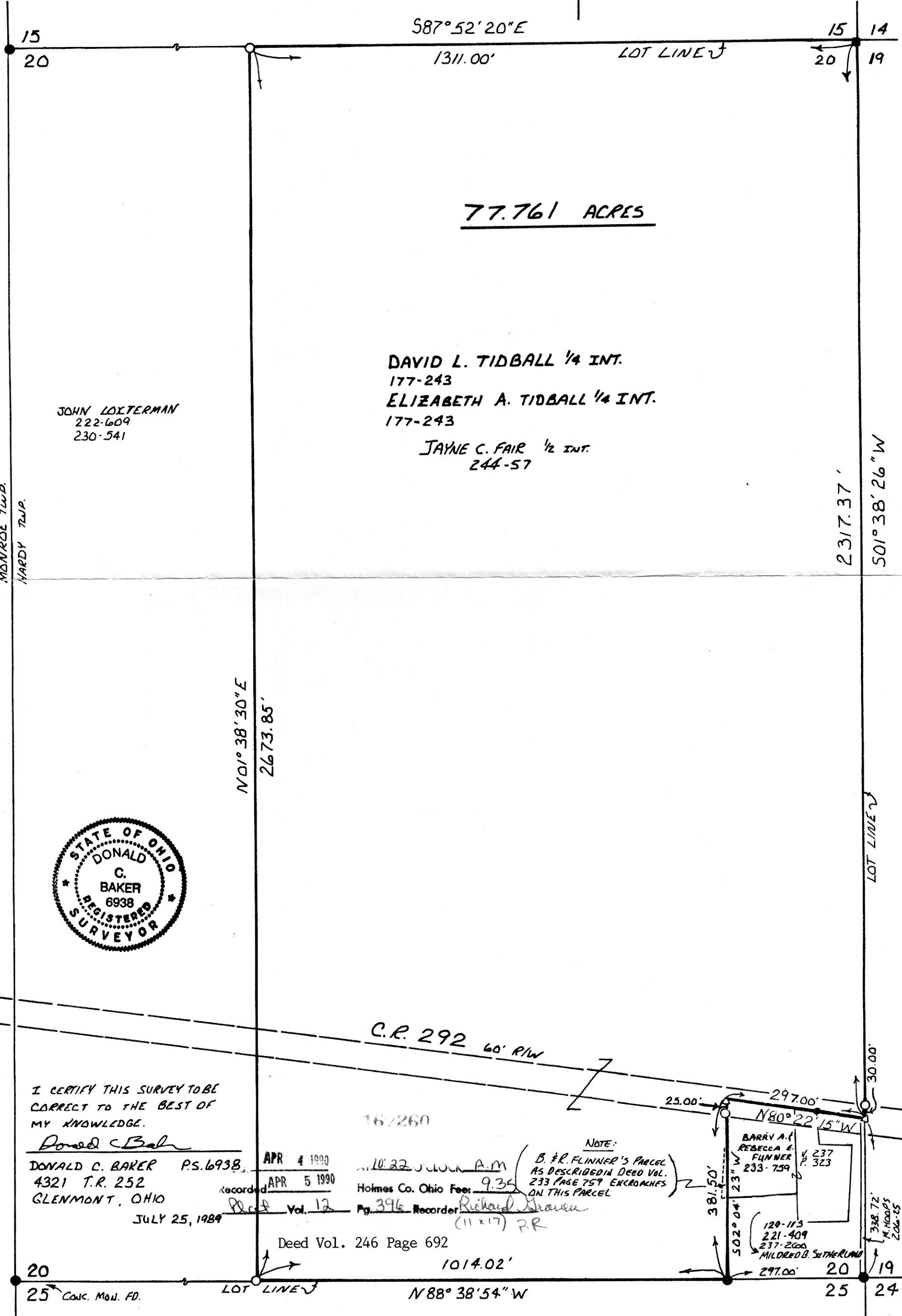


- SCALE: 1" = 200'
- STONE FOUND
 - IRON PIN FOUND
 - △ R.R. SPIKE SET
 - 5/8" REBAR WITH I.D. CAP SET
 - I.D. CAP MARKED "BAKER 6938"



REFERENCES:

DEEDS AS SHOWN
PLAT VOL 10 PAGE 869
BEARINGS FROM AN UNRECORDED
SURVEY BY G.A. STEWART



I CERTIFY THIS SURVEY TO BE
CORRECT TO THE BEST OF
MY KNOWLEDGE.

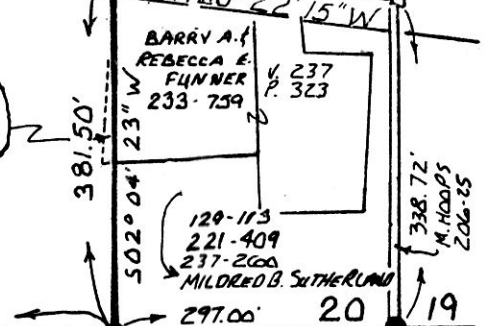
Donald C. Baker
DONALD C. BAKER P.S. 6938
4321 T.R. 252
GLENMONT, OHIO
JULY 25, 1989

APR 4 1990
APR 5 1990
Recorded
Plat Vol. 12

10:22 JUL 20 A.M.
Holmes Co. Ohio Fee: 9.35
Pg. 396 Recorder *Richard Hansen*
(11 x 17) RR

Deed Vol. 246 Page 692

NOTE:
B. & R. FLINNER'S PARCEL
AS DESCRIBED IN DEED VOL.
233 PAGE 759 ENCROACHES
ON THIS PARCEL



PLAT APPROVED
4/4/90 B