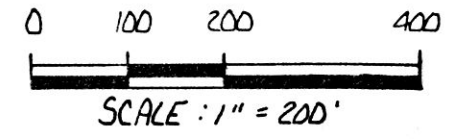



BERLIN TOWNSHIP
3RD. QTR. LOT 33
TWP. 9N RANGE 5W
HOLMES COUNTY, OHIO



- STONE FOUND
- ▲ R.R. SPIKE FOUND
- IRON PIN FOUND
- 5/8" REBAR WITH I.D. CAP SET
I.D. CAP MARKED "BAKER 6938"

REFERENCES:
 PLAT VOL. 3 PAGE 24
 PLAT VOL. 8 PAGE 59
 PLAT VOL. 11 PAGE 105
 DEED VOL. 236 PAGE 574
 DEED VOL. 189 PAGE 400
 BEARINGS FROM DEED VOL. 219
 PAGE 580

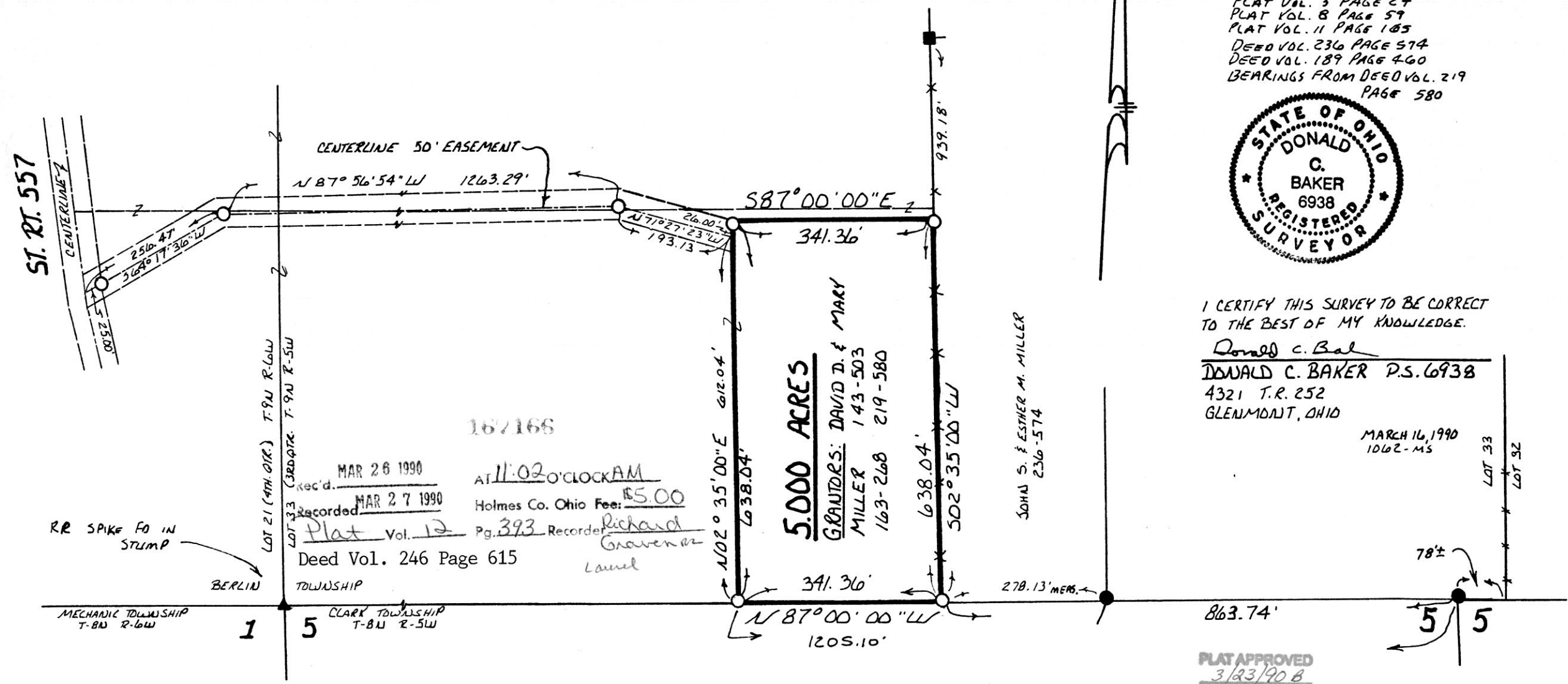


I CERTIFY THIS SURVEY TO BE CORRECT
TO THE BEST OF MY KNOWLEDGE.

Donald C. Baker
 DONALD C. BAKER P.S. 6938
 4321 T.R. 252
 GLENMOUNT, OHIO

MARCH 16, 1990
1062-MS

PLAT APPROVED
3/23/90 B



ST. RT. 557

RR SPIKE FO IN STUMP

LOT 21 (4TH QTR.) T-9N R-6W
LOT 33 (3RD QTR.) T-9N R-5W

167166
 MAR 26 1990
 Recorded MAR 27 1990
 Plat Vol. 12 Pg. 393 Recorder Richard Groves
 Deed Vol. 246 Page 615
 AT 11:02 O'CLOCK AM
 Holmes Co. Ohio Fee: \$5.00
 Landed

5.000 ACRES

GRANTORS: DAVID D. & MARY
 MILLER 143-503
 163-268 219-580

JOHN S. & ESTHER M. MILLER
236-574

863.74'

78±

LOT 33
LOT 32

MECHANIC TOWNSHIP T-8N R-6W
 BERLIN TOWNSHIP
 CLARK TOWNSHIP T-8N R-5W

1 5