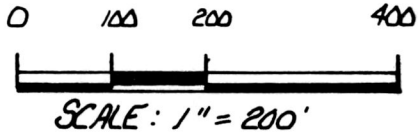


APPROVED BY
TAX MAP OFFICE

Date 2/13/90

13	4
14	3

MONROE TOWNSHIP
3RD. QTR. LOT 14
TWP-9N RANGE-8W
HOLMES COUNTY, OHIO



- IRON PIN FOUND
- 5/8" REBAR WITH I.D. CAP SET
I.D. CAP MARKED "BAKER 6938"

REFERENCES:

PLAT VOL. 6 PAGE 102


DEED VOL. 245 PAGE 648

BEARINGS FROM PLAT VOL. 6 PAGE 102

22.291 ACRES

GRANTOR:

CRIST D.E. YODER
245-648



I CERTIFY THIS SURVEY TO BE CORRECT
TO THE BEST OF MY KNOWLEDGE.

Donald C. Baker

DONALD C. BAKER P.S. 6938
4321 T.R. 252
GLENMONT, OHIO

JAN. 16, 1990

Deed Vol. 246 Pg. 228

166752

REC'D. FEB 15 1990

AT 12:10 O'CLOCK PM

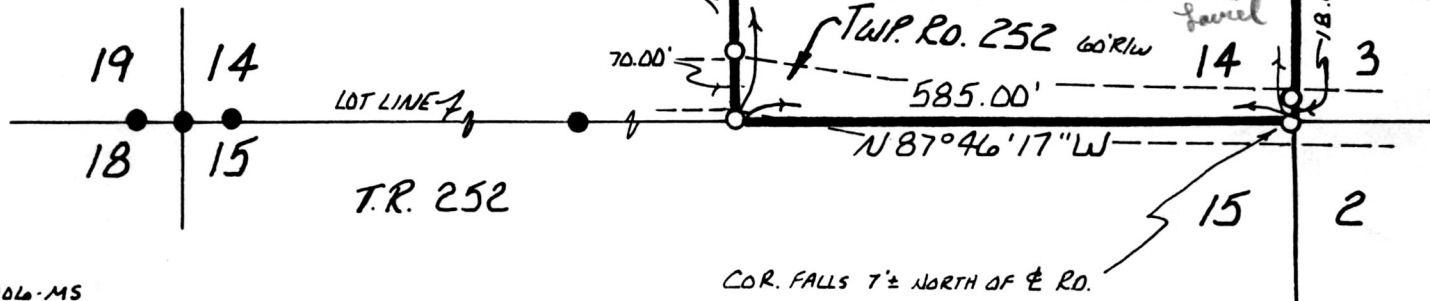
RECORDED FEB 16 1990

Plat VOL 12 PG. 370

Holmes Co. Ohio Fee: \$5.00

Richard James Recorder

Twp. Ro. 252 60' R/W *David*



COR. FALLS 7 1/2 NORTH OF E RD.